

Mapping Ancestors in Australia

Shauna Hicks

www.shaunahicks.com.au

<http://diaryofanaustraliangenealogist.blogspot.com.au>



Introduction

- What are Maps? (not just cadastral, topographic, hydro graphic, parish, town, etc)
- Gazetteers, street directories
- Why Use Maps?
- Placenames & Borders
- Google Maps & Google Earth



Location Maps - Wee Macgregor mine, Hightville, Mary Kathleen District, Mount Isa - Cloncurry area, Queensland, Australia


Latitude & Longitude (WGS84):

20° 54' 48" South , 139° 56' 37" East

Latitude & Longitude (Decimal Degrees):


-20.9133333333 , 139.943611111

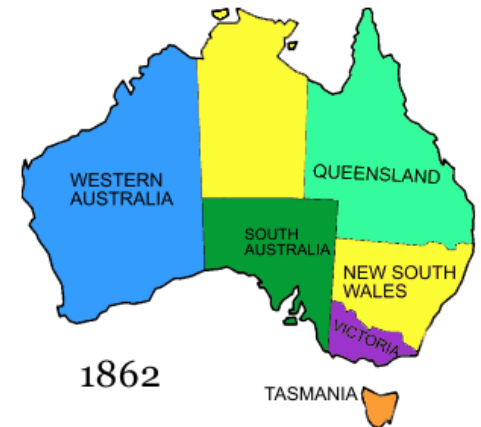
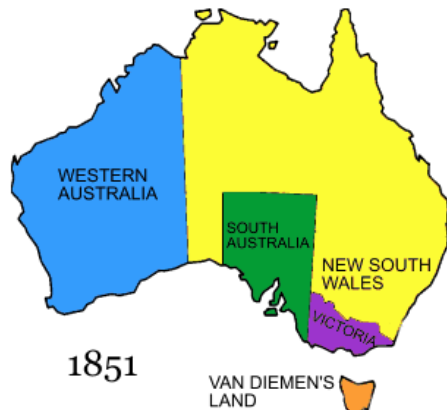
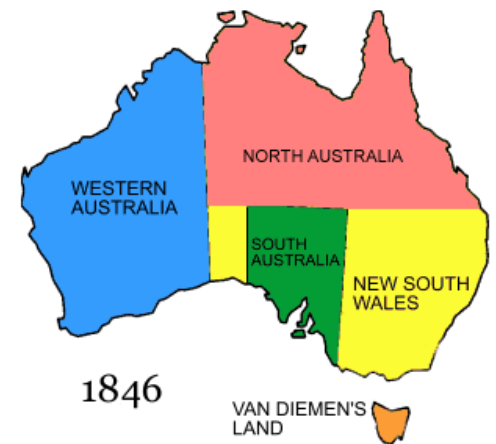
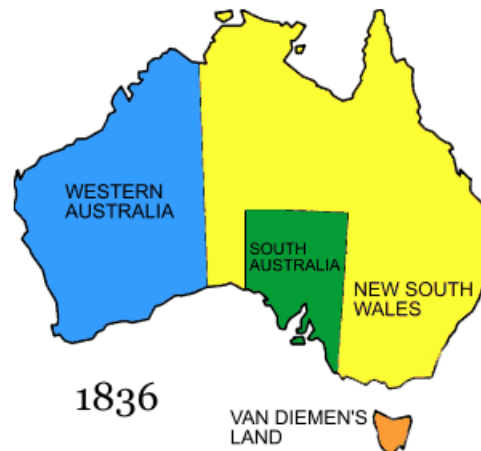
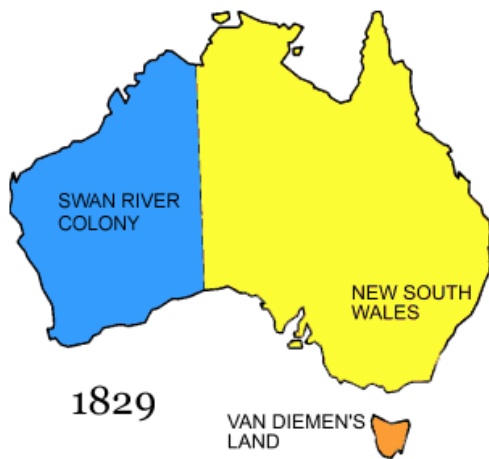
Latitude & Longitude (Degrees plus Decimal Minutes): -20° 54.8', 139° 56.66666667'



Why Use Maps

- Locate a place
- Trace an ancestor's movements - relationship to major roads and rail transport, geography of the area
- Discover why a place was named
- Track border and name changes
- See an ancestor's land holdings, even oyster leases!






http://en.wikipedia.org/wiki/Territorial_evolution_of_Australia




**1901 Federation
– same as 1863**



| Former name | New name | Location | Later changes |
|---------------------|--------------------|---|---------------------|
| Bartsch's Creek | Yedlakoo Creek | south of Lake Eyre | Bartsch Creek 1986 |
| Basedow, Hundred of | French, Hundred of | north-east of Hawker | |
| Bauer, Cape | Wondoma, Cape | near Streaky Bay | 1948 |
| Berlin Rock | Panpandie Rock | off Louth Bay, Eyre Peninsula | |
| Bethanien | Bethany | south-east of Tanunda | |
| Bismarck | Weeroopa | now part of Brooklyn Park | |
| Blumberg | Birdwood | Adelaide Hills | |
| Blumenthal | Lakkari | Hundred of Mudla Wirra | |
| Buchfelde | Loos | near Gawler River, Adelaide Plains | |
| Carlsruhe | Kunden | near Waterloo, north of Kapunda | |
| Ehrenbreitstein | Mount Yerila | west of Lake Callabonna | |
| Ferdinand Creek | Ernabella Creek | Musgrave Ranges | |
| Friedrichstadt | Tangari | Hundred of Kuitpo | |
| Friedrichswalde | Tarnma | north of Kapunda | |
| Gebhardt's Hills | Polygon Ridge | north of Cadell | Gebhardt Hills 1986 |
| German Creek | Benara Creek | west of Mount Gambier | 1986 |
| German Pass | Tappa Pass | east of Angaston | |
| Germantown Hill | Vimy Ridge | south-west of Bridgewater, Adelaide Hills | |
| Gottlieb's Well | Parnggi Well | south of Terowie | |
| Grunberg | Karalta | north-east of Angaston | Gruenberg 1975 |
| Grunthal | Verdun | near Hahndorf | |
| Hahndorf | Ambleside | Adelaide Hills | 1935 |
| Hasse's Mound | Larelar Mound | north-east of Leigh Creek | |
| Heidelberg | Kobandilla | now part of Klemzig | |
| Hergott Springs | Marree | Far-North | |
| Hildesheim | Punthari | north of Mannum | |

www.ach.familyhistorysa.info/germanplacenames.html



Contents

Books

Pictures, photos, objects

Journals, articles and data sets

Digitised newspapers and more

Music, sound and video

Maps

Diaries, letters, archives

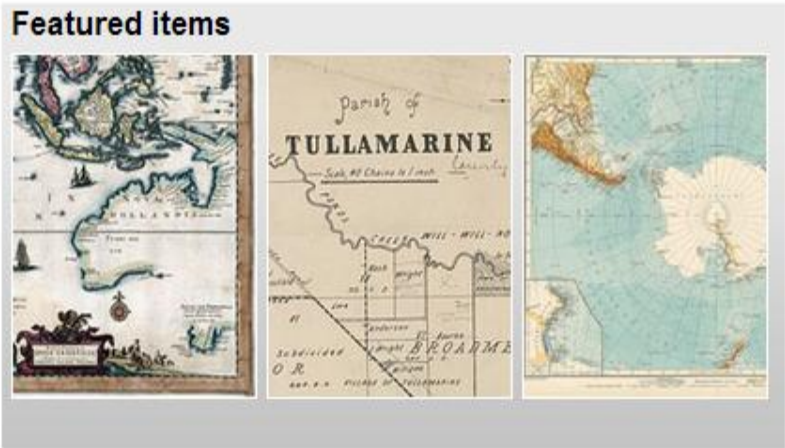
Archived websites (1996 – now)

People and organisations

Lists

Maps

Search maps of Australia and the world. Includes printed sheets, atlases, globes, aerial photographs, star charts, nautical charts and tourist maps.



Official Australian place names.

- Australia wide: [Geoscience Australia Place Name Search](#)
- ACT: [Planning and Land Authority](#)
- NSW: [Geographical Names Register](#)
- NT: [Place Names Register](#)
- QLD: [Place Names Online Search](#)
- SA: [State Gazetteer](#)
- TAS: [Nomenclature Board](#)
- VIC: [VICNAMES](#)
- WA: [Place Names and Addressing](#)

<http://trove.nla.gov.au>



[Back](#) [View on Map](#)

- Home
- Search:**
- Places
- Roads
- Historical Information
- Historical Content Administrator
- Place Data Download
- View:**
- Guidelines for Geographic Names 2010
- Indigenous Place Names
- VICNAMES User Guide
- Locality Maps
- Naming Authorities
- Role of the Registrar
- Legislation
- Related Naming Sites
- Notices
- Login:**
- Login

Place Details

[Place](#) [File Details](#) [Feature Descriptions](#) [Origin/History](#) [Map Source](#)

Historical Information

If you would like to add additional information to the database for this place name, please click on this [link](#).


Ballarat/Ballaarat

Results 1-3 of 3


| Date submitted | Information |
|----------------|--|
| 2008-03-05 | 'Resting place, or reclining on elbow' |
| 2011-08-12 | Traditional Name: Ballarat Explanation: resting place, or reclining on the elbow Discussion on Current Name: SG in Smyth 1878b: 192. |
| 2011-05-17 | Alternative names: 'Formerly known as 'Yuille's Swamp,' and so called because of that part of Yuille's pastoral station now known as Lake Wendoureee.' |

State Government of Victoria

[Copyright & Disclaimer](#) | [Privacy](#)



Australian Bailliere's Gazetteers Set



 Larger Photo

 Email a Friend



Price if purchased separately AU\$113.50 Inc GST

Set Price AU\$39.50 Inc GST

You save AU\$74.00!

Media: DATA CD - 1 CD (5 vols, 2206 pages)

Author: R. Whitworth

Year: 2007

ISBN: 9781921315770

Availability: Usually Ships Within 7 Days

Product Code: AU1102

Qty:

Description

The word 'gazetteer' means 'a geographic dictionary or index', which is very appropriate for all 'Bailliere's' titles, as they are primarily an alphabetical listing of all places (large and small), together with geographical information and physical features.

Compiled over a period of 13 years by Robert P. Whitworth, and published by F.F. Bailliere in Melbourne, this series of Australian Gazetteers is ideal for researchers of Australian history, when trying to locate either small towns or regions, or ones that may have changed name.

Bailliere's Gazetteers were compiled for most colonies in Australia during the 19th century. They generally contain the following:

- The most recent and accurate information (at publication date) for every township, village, hamlet, river, creek, mountain, lake, gold field, road and railway with its botanical, geological, and physical features.
- The division of the colony into counties, and electoral, council, pastoral, and municipal districts and hundreds with their boundaries and statistics.
- The names, areas, occupiers, positions, rentals, new valuations and grazing capabilities of the squatting stations with the best means of reaching them.
- Particulars of the coast survey, statistics of the ports, manufactures, and agricultural, pastoral, and mining pursuits, census of dwellings and population, areas in acreage and miles and comprehensive and correct electoral, municipal, district council and police information.
- A complete road itinerary, showing the easiest, most expeditious, and cheapest method of transit and conveyance of goods to and from every place in the colony by rail, coach, boat, dray or horse.

This CD is a compilation of five state editions all on the one CD. A great tool for researching places throughout the whole of Australia in the 19th century.

Each title is also available individually:

[Bailliere's New South Wales Gazetteer and Road Guide 1870](#)

[Bailliere's Queensland Gazetteer and Road Guide 1876](#)


[Bailliere's South Australian Gazetteer and Road Guide 1866](#)

[Bailliere's Tasmanian Gazetteer and Road Guide 1877](#)

[Bailliere's Victorian Gazetteer and Road Guide 1879](#)

High quality scanned images of the whole of each original book. This CD has been bookmarked for easy navigation, and pages can be searched, browsed, enlarged and printed out if required.

www.gould.com.au



NEW NORFOLK, or **ELIZABETH TOWN**, 42° 46' S. lat., 147° 7' E. long. (*Co. Buckingham*) is a postal, telegraphic, and money order township in the rural municipality and electoral district of New Norfolk. It is situated on the right bank of the River Derwent, about 30 miles from its mouth. At New Norfolk the Derwent is about 100 yards wide, and is navigable for small vessels. On the southern side of New Norfolk is the River Lachlan, a tributary of the Derwent. The Plenty River lies about 5 miles W. of New Norfolk. The Salmon Ponds are on it. The Styx is about 7 miles past the Plenty. Back River, a tributary of the Derwent, on the left bank, is about 1½ miles above New Norfolk. Colin's Bonnet stands about 12 miles S. of New Norfolk, and there are many smaller mountains and hills. Peppermint Hill, overlooking the township on the W., affords a splendid view from top. There are two flour-mills, both driven by water-power, derived from the River Lachlan, Terry's (Lachlan Mill), and Davis' (Union Mill). New Norfolk is an agricultural and pastoral district, containing much barren land, the only good land being along the river banks, and this very limited in quantity. Towards Macquarie Plains a good deal of pastoral and agricultural land occurs. A large portion of the good land adjoining the township is used for the cultivation of hops and fruit, the former especially being a product for which the district is famous. The nearest townships are Macquarie Plains, about 10 miles W. on the Hamilton Road; Hamilton, about 22 miles W. on the River Clyde; Bridgewater, about 10 miles E. on the Hobart Town road; Lachlan Village, about 5 miles S.W. on the Lachlan; Falls Village, about 2 miles up the River Derwent; and Glenora, on the River Styx. A conveyance runs to Hamilton, *via* Falls and Macquarie Plains, three times a week. There is mail communication to all these places daily, also a public conveyance to Glenora daily. Hobart Town from New Norfolk is distant 21 miles S.E. A steamer, the *Monarch*, plies every day in summer, and three times a week in winter, calling at Bridgewater. Leaves New Norfolk in the morning, returns at night. Allwright's coach leaves Hobart Town every morning at 8 for New Norfolk, returning at 3 p.m. With Launceston the best means of communication are by train from Bridgewater. In New Norfolk is a fine and well-built lunatic asylum occupying a large extent of ground, and containing in its many buildings about 270 patients. A public library in connection with the New Norfolk Literary Institution has about 1,200 volumes, and is supported by private subscription. The hotels are the Star and Garter, Union, New Norfolk, Freemasons', and Wheat Sheaf. The coach office is at the Star and Garter Hotel. There are several carters in the township, who carry goods from steamer to the township, etc. Booth, a carrier, plies between Hamilton and New Norfolk at stated intervals. The surrounding country is elevated and mountainous. About 7 miles up the river is a seam of hard anthracite coal, overlying grey shale with fossilized fern leaves. Above the coal are beds of sandstone showing fossilized trees converted into silica or iron. About 200 yards higher up is a solid mass of greenstone on both sides the river. The Falls, about 2 miles above New Norfolk, are formed by a moraine of these rocks, which impede navigation unless a portage be constructed. New Norfolk has a population of 370 persons. There are 3 places

NEW]

The Tasmanian Gazetteer.

143

of worship: St. Matthew's (Church of England), a Wesleyan church, and a Roman Catholic chapel. A public square, surrounded by substantial iron fence, is devoted to amusements (cricket, football, etc.) Excellent trout-fishing may be had in the Lachlan and Plenty rivers.

NEW NORFOLK (*Co. Buckingham*) is a rural municipality (proclaimed Feb. 13th, 1863,) in the Legislative Council electoral district of Derwent, and Legislative Assembly electoral district of New Norfolk. It has an area of 240,000 acres, and a population, by the last census, of 2,952. The net annual value of rateable property is £13,878. The principal townships of the municipality are New Norfolk, Glenora, and Lachlan. There are pounds at New Norfolk, the Falls, Bridgewater, and Glenora; and public schools at New Norfolk, Falls, Glenora, and River Plenty. The district is famed for its hop gardens. A coach runs to and from Hobart Town daily, and a steamer (the *Monarch*) along the Lower Derwent 5 times a week in summer and 3 times a week in winter. A conveyance runs daily to and from Glenora, and one 3 times a week to and from Hamilton. The agricultural statistics for the year ending March 31st, 1876, show:—Wheat, 1,001 acres, 18,917 bushels; barley, 144 acres, 4,654 bushels; oats, 449 acres, 13,575 bushels; peas, 175 acres, 3,813 bushels; beans, 85 acres, 2,194 bushels; tares, 12 acres, 288 bushels; potatoes, 219 acres, 792 tons; turnips, 52 acres, 440 tons; carrots, 18 acres, 223 tons; mangel wurzel, 141 acres, 2,216 tons; artificial grass seed, 60 acres, 823 bushels; hay, 2,001 acres, 2,776 tons; hops, 477 acres, 1,032,682 lbs.; gardens and orchards, 324; apples, 10,630 bushels; peas, 645 bushels; green forage, 55 acres; permanent artificial grass, 791 acres; fallow, 282 acres; total land in cultivation, 6,300 acres; new land broken up, 134 acres; under rotation of crop, 4,324 acres; horses, 688; horned cattle, 1,952; sheep, 33,696; goats, 50; pigs, 2007; manufactures and trades carried on, 85.


NEW NORFOLK is a S. electoral Assembly district bounded on the north by Russell's Falls from its source to the River Derwent, thence by that river to the west angle of a grant to John Terry on the left bank of the River Derwent, by the north-west and north-east boundaries of that grant to the Belmont Rivulet, thence by the division boundaries of the parishes of Grafton and Lansdowne to Platform Bluff on the Dromedary Range, on the north-east by the Dromedary Range and Dromedary Creek to its junction with the River Derwent, thence by that river to the electoral district of Glenorchy, on the south-east by that district to the electoral district of Kingborough, and by that district to the point of commencement. The polling places are at the Court House, New Norfolk, and the Styx bridge. The district is represented by Alex. Riddoch, and has 311 electors, and a population of 2,952 persons.

NEW NORFOLK ROAD (*Co. Buckingham*) is a railway station on the main line 12½ miles from Hobart Town, and 120½ miles from Launceston.

**Bailliere's Tasmanian Gazetteer
and Road Guide 1877**

Finding Maps

- Government agencies
 - Look for lands, natural environment, etc
- Archives
 - Look for brief guides, fact sheets
- Libraries
 - Also have online guides
- Portal sites eg Cyndi's List, Coraweb





Cora Num

Book details

Categories

- [National](#)
- [Australian Capital Territory](#)
- [New South Wales](#)
- [Northern Territory](#)
- [Queensland](#)
- [South Australia](#)
- [Tasmania](#)
- [Victoria](#)
- [Western Australia](#)

Maps, Place Names and Land Records

CoraWeb - helping you trace your family history

National

[Geoscience Australia - Place Name Search](#) Offers searches of the *Gazetteer of Australia* with 322,000+ Australian geographic names. Search results are linked to a map.

[National Library of Australia - Map Collection](#) This collection consists of 600,000+ maps, 2,500 atlases and 800,000 aerial photographs of Australia, Papua New Guinea and Antarctica. Over 15,800+ maps are digitised and available online.

[National Library of Australia - Trove - Maps](#) Use this site to search for maps of Australia and the world. Includes printed sheets, atlases, globes, aerial photographs, star charts, nautical charts and tourist maps. **New**

[National Library of Australia - Cartographic Links Guide](#)

[Mapco](#) Offers free access to Australian state (NSW and SA), city maps and views. Currently items available include the Plan of the Settlements NSW 1796, various collections of views and maps of Adelaide (1836-1929) and maps of Gallipoli (1915).

[Legal Terms in Land Records](#) This American site has an alphabetical list, plus meanings, of many of the legal terms that appear in deeds and legal proceedings relating to land. Please note that terminology is not totally consistent with Australian legal usage. Quite a few terms on the list are not used in Australia, a few have a different meaning and some uniquely Australian terminology is missing.

Australian Capital Territory

[ACT Planning & Land Authority](#) Click on *Survey, place names, data & maps* for access to a searchable database of the origins and meanings of Canberra's suburb and street names.

New South Wales

[New South Wales Government - Land and Property Information- Historical Records Online](#) This site has 14+ million digitised records including land records and plans from 1792 and aerial photos from 1947. Records currently online include:

- Historical Parish Maps - digitised historical parish, county, town, municipal and pastoral maps for New South Wales

www.coraweb.com.au/mapsland.htm





Update your family tree from
anywhere with TreeSync™.

Family Tree Maker® 2012

[Buy now](#)

ancestry.com

Advertisements

Categories

Follow Us



Mailing List

Browse New Links

Submit a New Link

Maps & Geography

Category Index

- ▶ Ethnic Group Maps
- ▶ Fire Insurance Maps
- ▶ General Resources
- ▶ Google Earth
- ▶ Google Maps
- ▶ How To
- ▶ Interactive Maps Online
- ▶ Libraries, Archives & Museums
- ▶ Locality Specific
- ▶ Military
- ▶ Professional Researchers, Volunteers
& Other Research Services

Related Categories

- ▶ Books
- ▶ Canals, Rivers & Waterways
- ▶ Dictionaries & Glossaries
- ▶ Directories: City, County, Address,
etc.
- ▶ House & Building Histories
- ▶ Land Records, Deeds, Homesteads,
Etc.
- ▶ Libraries, Archives & Museums
- ▶ Migration Routes, Roads & Trails
- ▶ Railroads
- ▶ Software & Computers

Donate

Why Donate to
Cyndi's List?


AdChoices ▶

- ▶ [Land Maps](#)
- ▶ [Plat Maps](#)
- ▶ [County Map](#)

Marriages Records

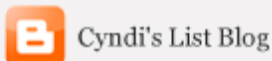
familylink.com/Ma...
4,000,000,000+
Names. Birth,
Death, Marriage,
Divorce. 7-day Free
Trial

www.cyndislist.com/maps



Categories

Follow Us



Mailing List

Browse New Links

Submit a New Link

Report a Broken Link

Update a Link

Shop

Cyndi's List
Genealogy Store
Cyndi's List Boutique

Category Index

- › Birth, Marriage, Death
- › Cemeteries & Funeral Homes
- › Census
- › Convicts & Prisoners
- › Directories
- › Events & Activities
- › General Resources
- › Government: City, County, Province, State
- › History & Culture
- › How To
- › Immigration, Emigration & Migration
- › Land
- › Libraries, Archives & Museums
- › Locality Specific
- › Mailing Lists, Newsgroups & Chat
- › Maps & Geography
- › Military
- › Miscellaneous Records
- › Newspapers
- › Obituaries
- › Occupations
- › People & Families
- › Photographs & Memories

Related Categories

- › Asia & The Pacific
- › Hawaii
- › Immigration, Emigration & Migration
- › New Zealand
- › Orphans
- › Passports
- › Prisons, Prisoners & Outlaws
- › Ships & Passenger Lists
- › United Kingdom & Ireland



PRODUCTS & SERVICES

Titles and Records

Property Information

Maps

Free Maps

Create A Map

Customised

Travellers Atlas

Tour & Discover WA

Perth Metro Maps

Regional WA

State & General Reference

Historical Maps & Plans

Topographic

Native Title

Imagery

Services

Survey

Land Data

Gift Shop

Online Services

Free Property Stats

Historical Maps & Plans

The Way We Were - A Heritage Collection

Own a piece of Western Australian history, faithfully reproduced from original documents drafted by early explorers and held by the Landgate for over a hundred years. Dating back to the settlement of Western Australia, the original images were produced by notable pioneers. Select one of the links below to discover what is currently available. The Heritage Series images are available as quality photographic prints in sizes from A3 to A0.

- [Early Exploration Maps](#)
- [Historical Charts](#)
- [First Crown Survey Maps](#)





Dead Reckoning

How to find your way through the
genealogical jungle of Western Australia

Dead Reckoning


[How to Begin](#)[The Battye Library](#)[Books](#)[Serials](#)[Other Material](#)[Film, Video &
DVDs](#)[Newspapers](#)[Photographs](#)[Maps](#)[Oral History](#)[Ephemera](#)[Australian Joint
Copying Project](#)[Private Archives](#)[Indexes and
Catalogues](#)[State Records Office](#)[Archive Accessioning
Systems](#)[Dead Reckoning](#) > [Other Material](#)Share this page [printer friendly](#)

Other Material Useful For Genealogical Research

Books and serials are probably the most likely collections in which to locate biographical and genealogical references. However, the Battye Library also holds newspapers, photographs, film and video, maps, oral history interviews, ephemera and Australian Joint Copying Project microfilm, all of which can have information of interest to the genealogical researcher. Some newspapers, oral history interviews and ephemera have been [indexed](#) for biographical information, while photographs can either be found [online](#) or through a card catalogue (see [Photographs of People](#) for further details).

Page last updated: Monday 3 October 2011

http://slwa.wa.gov.au/dead_reckoning/other_material



Dead Reckoning

How to find your way through the
genealogical jungle of Western Australia

Other Material Useful For Genealogical Research

Film, Video & DVDs

Newspapers

Photographs

Maps

Oral History

Ephemera

Australian Joint

Copying Project

[Dead Reckoning](#) > [Other Material](#) > [Maps](#)

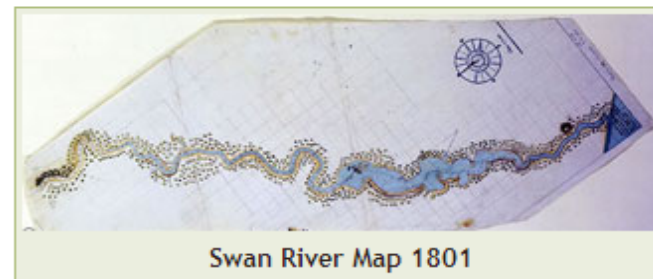
Share this page



printer friendly

Maps

Some [maps](#) may be of use to the genealogist. Various series of land ownership maps have been published by the Lands and Surveys Department (now Landgate). The chain series is a series of maps in different scales - [20](#), [40](#), [80](#), [240](#), [300](#) and [800](#) chain. It is available in several editions and shows the changing patterns of land ownership from 1900 to the 1960's. The whole state is covered and an index map exists. Other [archival map series](#) relating to land are held at the State Records Office.




Swan River Map 1801

An earlier series of maps (ex [298C](#), now 45/9-16) was commenced by the Lands and Surveys Department in about 1880 with an S and C series for the Southern and Central areas on an 80 chain scale. This was followed by an M, G and K series for the Murchison, Gascoyne and Kimberley districts respectively on a 300 chain scale. There is also a miscellaneous L series and an index map for the series which covers most of the state. The [S](#), [C](#), [G & K](#), [M](#) and [L](#) series are now all available online.

The [cancelled public plans](#) of the Lands and Surveys Department (see CN 77 for listing) also provide information on the opening up of land in certain districts and localities.

These map series may provide names of people owning or leasing land, acreage, location or lease numbers, dates etc. Other maps may be useful for tracing landowners, eg real estate plans ([78C](#) on aperture cards, see CN 1 for listing; [101C-103C](#) on aperture cards, see CN 3 for listing), **Post Office Directory** maps and the townsite map series (ex 211C) which will give background information on land and often valuable dates for settlement. The townsite map series has been individually catalogued, so to locate a plan of a particular town, simply enter the name of the town and the word townsite in the keyword option of a map search. Map reference numbers can be located in the [online catalogue](#).

http://slwa.wa.gov.au/dead_reckoning/other_material/maps



The State Archives

[Activities Program](#)

[Copy service](#)

[Digital Gallery](#)

[Exhibition: Romance & Industry](#)

[Guides and finding aids](#)

[Archives In Brief](#)

[Archives In Brief 80 - County and parish maps](#)

[Indexes Online](#)

[Preservation work](#)

[Register of Access Directions](#)

[Research topics](#)

[Resources for...](#)

[Today in history](#)

[Use the archives](#)

Archives In Brief 80 - County and parish maps

Overview of county, parish and town/village maps created by the Department of Lands and its predecessors. Related records may be identified in Archives Investigator.

- ▶ [Background to the maps](#)
- ▶ [Types of Maps](#)
- ▶ [How to access the maps](#)
- ▶ [Original maps](#)
- ▶ [Getting copies of maps](#)


See also the [Land and Property Information NSW](#) website for more information on parish maps.

Background to the maps

In 1825 Royal Instructions were issued to Governor Brisbane ordering a general survey of the colony of New South Wales and its division into counties and parishes. County and parish maps have been used for over 150 years to record Crown land dealings.

Two sets of county, parish and town/village maps were created and maintained by the Department of Lands and its predecessors. One set of maps, for a particular area, was kept at the Local or District offices and a duplicate set for the whole State was kept in the Head Office of the Department.

www.records.nsw.gov.au/state-archives/guides-and-finding-aids/archives-in-brief/archives-in-brief-80



Series VPRS 16171

Regional Land Office Parish and Township Plans Digitised Reference Set

About this Series

Related Series

Accessing the records in this Series




Date Range: *Series* 2001 - 2004
Series in Custody 2001 - 2004
Contents ? 1837 - ? 2004

Public Access: Open
Location: North Melbourne
Format of Records: Digital

- ▶ Agency which created this Series
- ▶ Agency currently responsible for this Series
- ▶ Description of this Series
- ▶ More research resources

[top](#)

<http://prov.vic.gov.au/provguide-23>



| Display 20 entries per page | | | |
|-----------------------------|-----------------------------------|-------------|--------|
| Item No. | Description | Date Range | Access |
| Plans A-BI | Parish and Township Plans (A-BI) | 2001 - 2004 | Open |
| Plans Ch-Dr | Parish and Township Plans (Ch-Dr) | 2001 - 2004 | Open |
| Plans Du-G | Parish and Township Plans (Du-G) | 2001 - 2004 | Open |
| Plans Bo-Ca | Parish and Township Plans (Bo-Ca) | 2001 - 2004 | Open |
| Plans H-K | Parish and Township Plans (H-K) | 2001 - 2004 | Open |
| Plans L-Me | Parish and Township Plans (L-Me) | | |
| Plans Mi-Na | Parish and Township Plans (Mi-Na) | | |
| Plans Ne-R | Parish and Township Plans (Ne-R) | | |
| Plans S-Ti | Parish and Township Plans (S-Ti) | | |
| Plans To-We | Parish and Township Plans (To-We) | | |
| Plans Wh-Z | Parish and Township Plans (Wh-Z) | | |

Item contents

Recordkeeping information

Download selected entries

Displaying 1 to 20 of 396 1 of 20 Display 20 entries per page

| All | | | |
|--------------------------|--|------------|----------|
| <input type="checkbox"/> | Title | Date | Size |
| <input type="checkbox"/> | Aberfeldy Township Plan, Imperial measure 5001 4554-16171-Plans A-BI-Aberfeldy(Tp)LOImp5001.pdf | 14/8/2002 | 6755 KB |
| <input type="checkbox"/> | Acheron Parish Plan, Imperial measure 2001 4554-16171-Plans A-BI-Acheron(Psh)LOImp2001.pdf | 30/12/2002 | 9186 KB |
| <input type="checkbox"/> | Acheron Township Plan, Imperial measure 5002 4554-16171-Plans A-BI-Acheron(Tp)LOImp5002.pdf | 8/4/2003 | 4072 KB |
| <input type="checkbox"/> | Addington Parish Plan, Imperial measure 2002 4554-16171-Plans A-BI-Addington(Psh)LOImp2002.pdf | 15/3/2002 | 4286 KB |
| <input type="checkbox"/> | Addington Parish Plan (A), Imperial measure 2002 4554-16171-Plans A-BI-Addington(Psh)LOImp(A)2002.pdf | 20/3/2002 | 5589 KB |
| <input type="checkbox"/> | Adjie Parish Plan, Imperial measure 2003 4554-16171-Plans A-BI-Adjie(Psh)LOImp2003.pdf | 13/11/2001 | 11212 KB |
| <input type="checkbox"/> | Adzar Parish Plan, Imperial measure 2004 4554-16171-Plans A-BI-Adzar(Psh)LOImp2004.pdf | 11/2/2004 | 9402 KB |
| <input type="checkbox"/> | Ailsa Township Plan, Imperial measure 5003 4554-16171-Plans A-BI-Ailsa(Tp)LOImp5003.pdf | 21/5/2004 | 3412 KB |
| <input type="checkbox"/> | Aire -1 Parish Plan, Imperial measure 2005 4554-16171-Plans A-BI-Aire-1(Psh)LOImp2005.pdf | 21/3/2002 | 10081 KB |
| <input type="checkbox"/> | Aire -2 plan of allotments Parish Plan, Imperial measure 2005 4554-16171-Plans A-BI-Aire-2(Psh)planofallotmentsLOImp2005.pdf | 14/3/2002 | 7711 KB |
| <input type="checkbox"/> | Aire -3 plan of allotments Parish Plan, Imperial measure 2005 4554-16171-Plans A-BI-Aire-3(Psh)planofallotmentsLOImp2005.pdf | 14/3/2002 | 3124 KB |

www.access.prov.vic.gov.au

167
A
PHOTO-LITHOGRAPHIC FACSIMILE

ADDINGTON

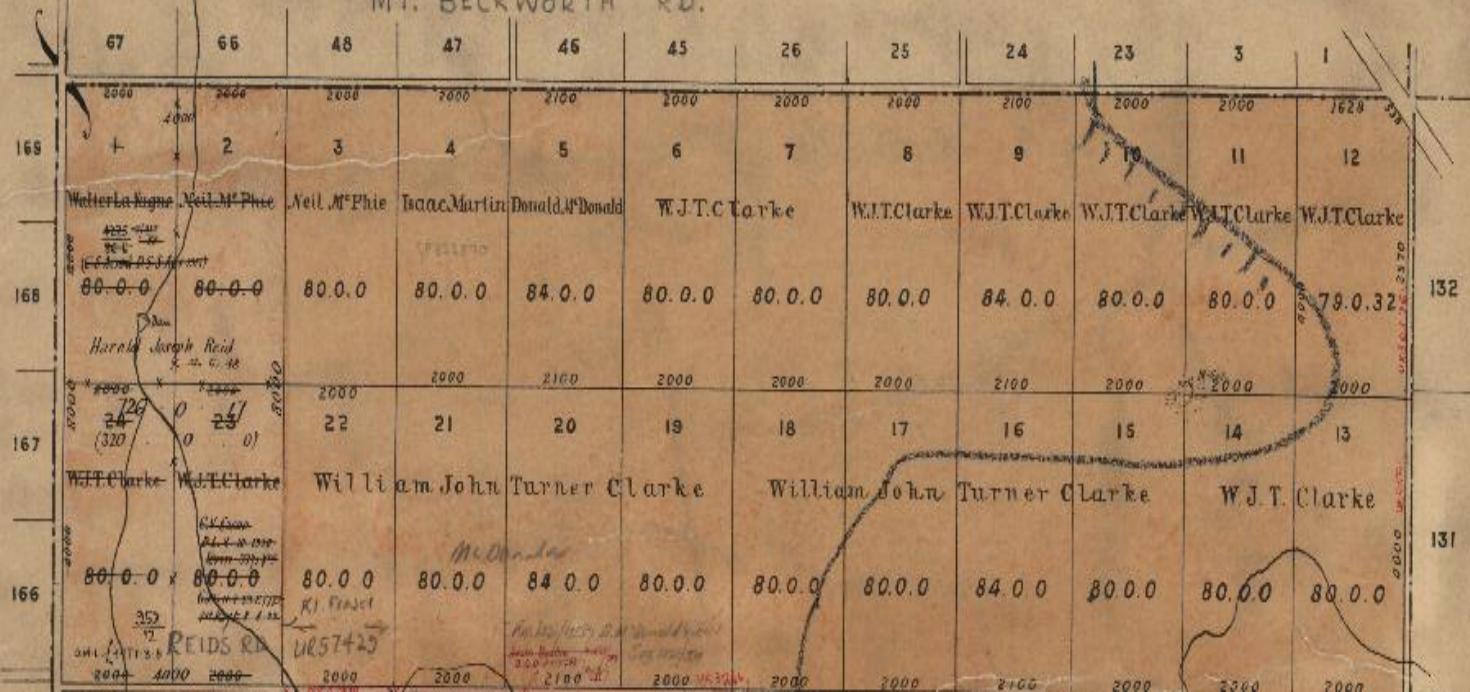
County of Talbot

Scale
0 5 10 15 20 25 30 35 40
W. Newman, Draftsman.
March 1875

L.4798

B E C K W O R T H

MT. BECKWORTH RD.



For Office Record

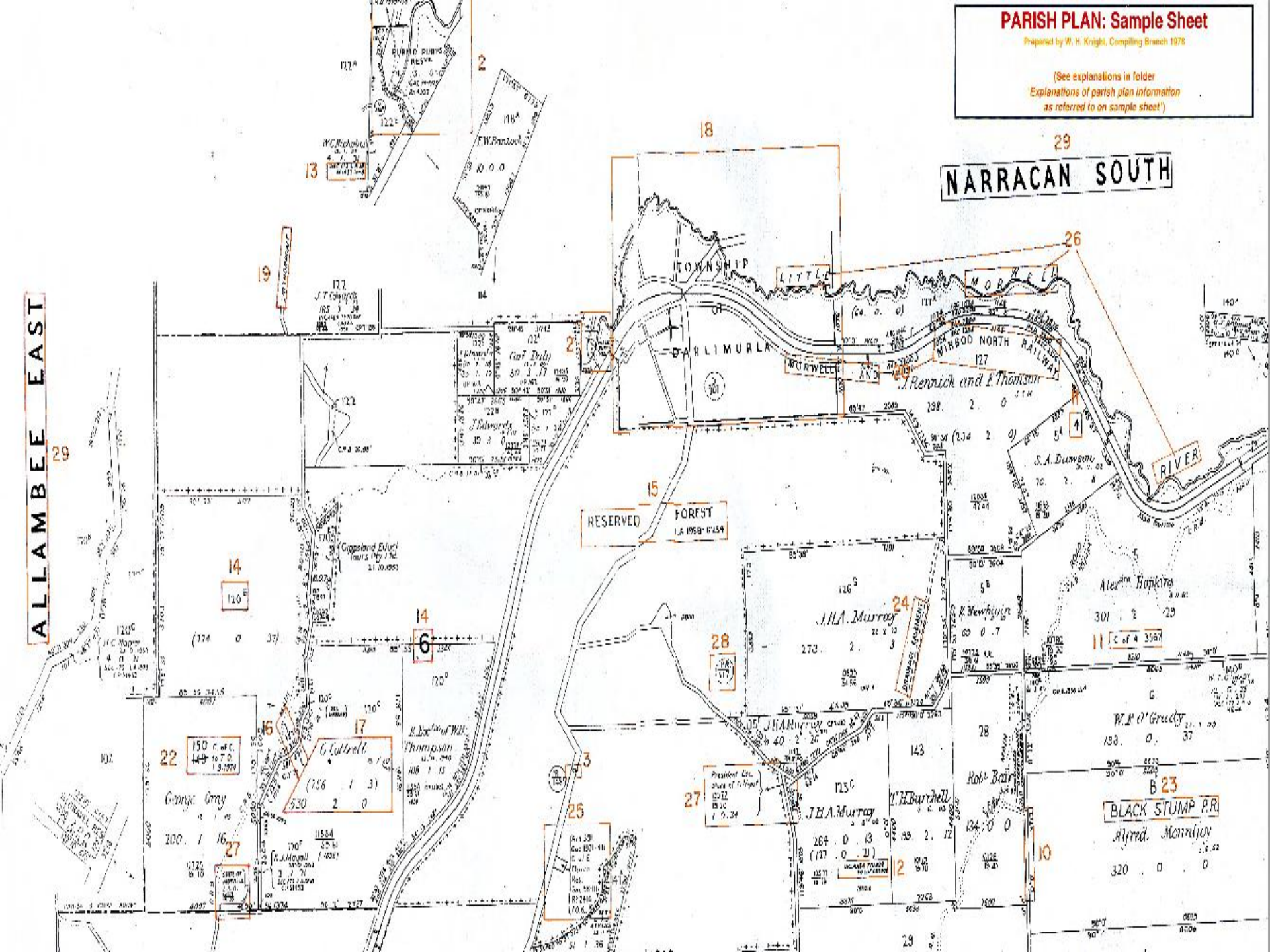
PARISH PLAN: Sample Sheet

Prepared by W. H. Knight, Compiling Branch 1978

(See explanations in folder
Explanations of parish plan information
as referred to on sample sheet')

ALLAMBEE EAST

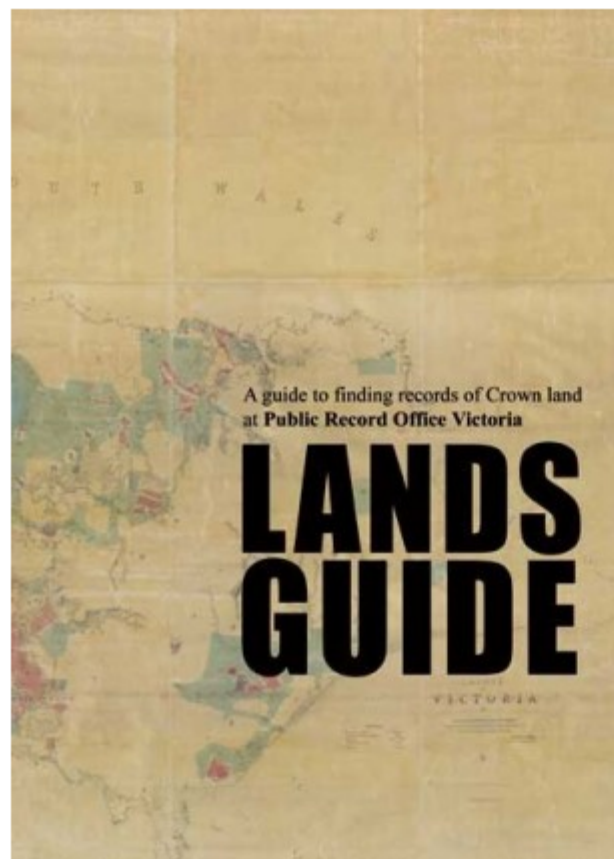
NARRACAN SOUTH



Lands Guide

Researching records of Crown land in Victoria

The Lands Guide is an indispensable finding aid for anyone doing research into Victoria's land records. It caters to a wide range of research interests, whether you are wanting to find out about the lives of your ancestors or information about the history of land in a particular location.



[Buy the Lands Guide](#)

[Sample Parish Plan](#)

[How to read a Parish Plan](#)



[1862 Lands Act Map](#) This 4.5 by 6 metre map was created to show the land released for selection under the 1862 'Duffy' Lands Act


[Contents List for VPRS 44/P](#) An item-level list of the contents of this series. This version of the contents list contains information not found in the Item Details for VPRS 44 in our online catalogue.

[List of Parish and Township plan numbers](#) This list of Parish and Township plan numbers can be used to search for specific parish and township plans in VPRS 16171 Regional Land Office Plans Reference Set. Help on accessing these digitised plans can be found in [PROVguide 30: Parish and Township Working Plans](#).

[List of Townships proclaimed under the Land Acts of the State of Victoria](#)

[List of Parishes in the State of Victoria](#)

[Changes to Parish/ Land District assignments](#) Many parishes were reassigned from one land district to another over the course of time. Consequently files relating to land in a parish might be found more than one land district classifications in the records. The list will identify which classifications should be searched.



Victorian Crown Grantees Index (Part 2)
1838 to the present day with QVTSdatasearch - version 1.9



Painting by Jean Stridh
Australian Institute of Genealogical Studies Inc.

Victorian Crown Grantees Index (Part 2)

1838 to the Present Day

Land Records of Victoria Index

A searchable database of approximately 148,000 names and dates from 700 parishes

Records of early colonial and Gold Rush settlers in Victoria

Linked maps for easy location of land and parishes with File Number of the Grant thus enabling research in related Correspondence Files held at PROV Section & Allotment Numbers

The software and database are licenced for use by the purchaser at any one site.

The files on this CD may be used on any computer at that site and may be made available via networking to computers installed at that site.

Price \$125.00 plus P&P - \$5.00 (up to 3 CDs)

Note: A few sets of the Index Part 1 on fiche are available at \$15.00 per set (15 fiche)

The list of the 700 parishes listed on the CD

www.aigs.org.au



Maps

Australian maps, especially those covering Victoria, are the main focus of this collection, though the Library also has many maps from overseas.

As well as over 110,000 maps – enough to carpet metropolitan Melbourne – the collection includes geographical and cartographic reference books and atlases.

There is a wealth of rare and antique maps in the collection, including maps showing the first outlines of the Australian coast, charts by Matthew Flinders and early Dutch maps. The 19th-century township, parish, county and squatting maps can provide all sorts of leads for those investigating their [family history](#).

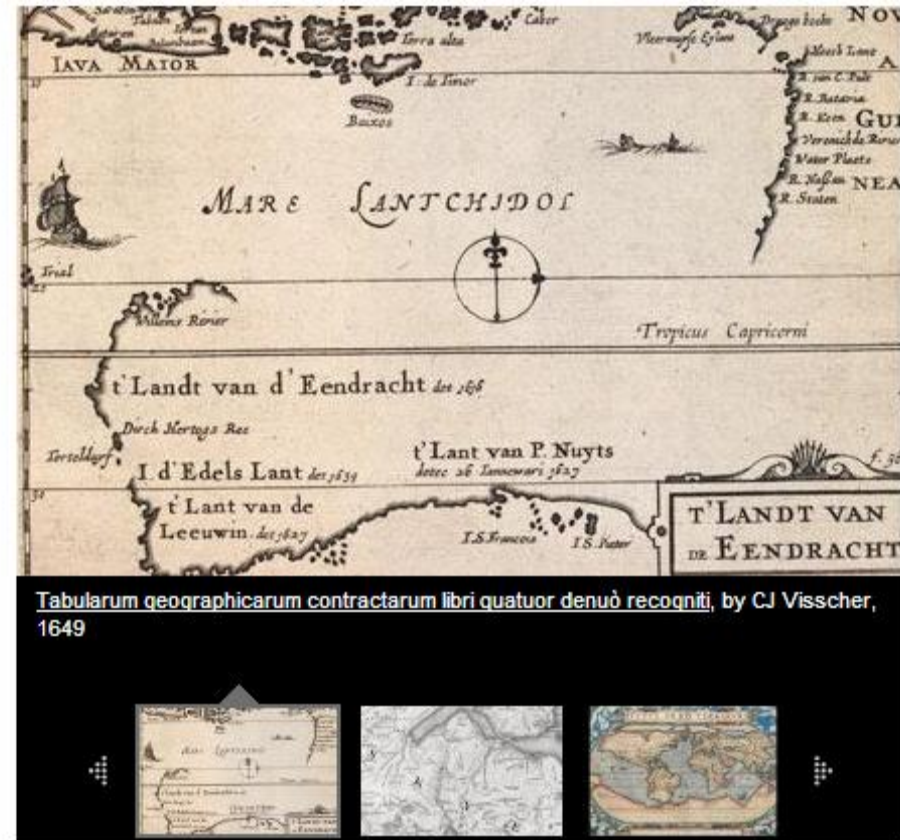
Drainage plans produced by the [Melbourne and Metropolitan Board of Works](#) (MMBW) from the late 19th century to the 1940s give a fascinating historical record of Melbourne streetscapes and features.

There are several thousand [auction plans](#) showing the layout of suburban estates, and large collections of [fire insurance plans](#), aerial photographs, geological and goldmining maps, as well as topographic maps from government agencies such as Land Victoria and GeoScience Australia.

Significant overseas holdings include maps by the British Ordnance Survey, nautical charts covering all corners of the globe, and 19th-century maps of India.

Over 25,000 maps and plans have been digitised and made available online through our [catalogue](#), including the majority of our historical Victorian county and parish maps, MMBW, auction, and fire insurance plans.

The Library's map collection is held in storage and can be viewed by [contacting Library staff](#) to arrange an appointment in the Heritage Collections Reading Room.



Related

- > Auction plans
- > MMBW plans
- > Fire insurance plans
- > Judith Scurfield on maps & genealogy



NOT. Just about what I was saying that
is what the man is saying.

Sale of Game.

Overall, 2,000,000 of the 2,500,000 people were
exposed to one or more of the agents.

SYDNEY ROAD

EXTENSION OF ELIZABETH S.

CUM FET

G E A T T A N

1998年11月15日

Q U E E N S B E R R Y

S T R E E T

S I H I L

1

1

1997, 1998, 1999, 2000, 2001, 2002, 2003, 2004, 2005, 2006, 2007, 2008, 2009, 2010, 2011, 2012, 2013, 2014, 2015, 2016, 2017, 2018, 2019, 2020, 2021, 2022, 2023, 2024, 2025, 2026, 2027, 2028, 2029, 2030, 2031, 2032, 2033, 2034, 2035, 2036, 2037, 2038, 2039, 2040, 2041, 2042, 2043, 2044, 2045, 2046, 2047, 2048, 2049, 2050, 2051, 2052, 2053, 2054, 2055, 2056, 2057, 2058, 2059, 2060, 2061, 2062, 2063, 2064, 2065, 2066, 2067, 2068, 2069, 2070, 2071, 2072, 2073, 2074, 2075, 2076, 2077, 2078, 2079, 2080, 2081, 2082, 2083, 2084, 2085, 2086, 2087, 2088, 2089, 2090, 2091, 2092, 2093, 2094, 2095, 2096, 2097, 2098, 2099, 2100, 2101, 2102, 2103, 2104, 2105, 2106, 2107, 2108, 2109, 2110, 2111, 2112, 2113, 2114, 2115, 2116, 2117, 2118, 2119, 2120, 2121, 2122, 2123, 2124, 2125, 2126, 2127, 2128, 2129, 2130, 2131, 2132, 2133, 2134, 2135, 2136, 2137, 2138, 2139, 2140, 2141, 2142, 2143, 2144, 2145, 2146, 2147, 2148, 2149, 2150, 2151, 2152, 2153, 2154, 2155, 2156, 2157, 2158, 2159, 2160, 2161, 2162, 2163, 2164, 2165, 2166, 2167, 2168, 2169, 2170, 2171, 2172, 2173, 2174, 2175, 2176, 2177, 2178, 2179, 2180, 2181, 2182, 2183, 2184, 2185, 2186, 2187, 2188, 2189, 2190, 2191, 2192, 2193, 2194, 2195, 2196, 2197, 2198, 2199, 2200, 2201, 2202, 2203, 2204, 2205, 2206, 2207, 2208, 2209, 2210, 2211, 2212, 2213, 2214, 2215, 2216, 2217, 2218, 2219, 2220, 2221, 2222, 2223, 2224, 2225, 2226, 2227, 2228, 2229, 2230, 2231, 2232, 2233, 2234, 2235, 2236, 2237, 2238, 2239, 2240, 2241, 2242, 2243, 2244, 2245, 2246, 2247, 2248, 2249, 2250, 2251, 2252, 2253, 2254, 2255, 2256, 2257, 2258, 2259, 2260, 2261, 2262, 2263, 2264, 2265, 2266, 2267, 2268, 2269, 2270, 2271, 2272, 2273, 2274, 2275, 2276, 2277, 2278, 2279, 2280, 2281, 2282, 2283, 2284, 2285, 2286, 2287, 2288, 2289, 2290, 2291, 2292, 2293, 2294, 2295, 2296, 2297, 2298, 2299, 2300, 2301, 2302, 2303, 2304, 2305, 2306, 2307, 2308, 2309, 2310, 2311, 2312, 2313, 2314, 2315, 2316, 2317, 2318, 2319, 2320, 2321, 2322, 2323, 2324, 2325, 2326, 2327, 2328, 2329, 2330, 2331, 2332, 2333, 2334, 2335, 2336, 2337, 2338, 2339, 2340, 2341, 2342, 2343, 2344, 2345, 2346, 2347, 2348, 2349, 2350, 2351, 2352, 2353, 2354, 2355, 2356, 2357, 2358, 2359, 2360, 2361, 2362, 2363, 2364, 2365, 2366, 2367, 2368, 2369, 2370, 2371, 2372, 2373, 2374, 2375, 2376, 2377, 2378, 2379, 2380, 2381, 2382, 2383, 2384, 2385, 2386, 2387, 2388, 2389, 2390, 2391, 2392, 2393, 2394, 2395, 2396, 2397, 2398, 2399, 2400, 2401, 2402, 2403, 2404, 2405, 2406, 2407, 2408, 2409, 2410, 2411, 2412, 2413, 2414, 2415, 2416, 2417, 2418, 2419, 2420, 2421, 2422, 2423, 2424, 2425, 2426, 2427, 2428, 2429, 2430, 2431, 2432, 2433, 2434, 2435, 2436, 2437, 2438, 2439, 2440, 2441, 2442, 2443, 2444, 2445, 2446, 2447, 2448, 2449, 2450, 2451, 2452, 2453, 2454, 2455, 2456, 2457, 2458, 2459, 2460, 2461, 2462, 2463, 2464, 2465, 2466, 2467, 2468, 2469, 2470, 2471, 2472, 2473, 2474, 2475, 2476, 2477, 2478, 2479, 2480, 2481, 2482, 2483, 2484, 2485, 2486, 2487, 2488, 2489, 2490, 2491, 2492, 2493, 2494, 2495, 2496, 2497, 2498, 2499, 2500, 2501, 2502, 2503, 2504, 2505, 2506, 2507, 2508, 2509, 2510, 2511, 2512, 2513, 2514, 2515, 2516, 2517, 2518, 2519, 2520, 2521, 2522, 2523, 2524, 2525, 2526, 2527, 2528, 2529, 2530, 2531, 2532, 2533, 2534, 2535, 2536, 2537, 2538, 2539, 2540, 2541, 2542, 2543, 2544, 2545, 2546, 2547, 2548, 2549, 2550, 2551, 2552, 2553, 2554, 2555, 2556, 2557, 2558, 2559, 2560, 2561, 2562, 2563, 2564, 2565, 2566, 2567, 2568, 2569, 2570, 2571, 2572, 2573, 2574, 2575, 2576, 2577, 2578, 2579, 2580, 2581, 2582, 2583, 2584, 2585, 2586, 2587, 2588, 2589, 2590, 2591, 2592, 2593, 2594, 2595, 2596, 2597, 2598, 2599, 2600, 2601, 2602, 2603, 2604, 2605, 2606, 2607, 2608, 2609, 2610, 2611, 2612, 2613, 2614, 2615, 2616, 2617, 2618, 2619, 2620, 2621, 2622, 2623, 2624, 2625, 2626, 2627, 2628, 2629, 2630, 2631, 2632, 2633, 2634, 2635, 2636, 2637, 2638, 2639, 2640, 2641, 2642, 2643, 2644, 2645, 2646, 2647, 2648, 2649, 2650, 2651, 2652, 2653, 2654, 2655, 2656, 2657, 2658, 2659, 2660, 2661, 2662, 2663, 2664, 2665, 2666, 2667, 2668, 2669, 2670, 2671, 2672, 2673, 2674, 2675, 2676, 2677, 2678, 26

Robert Hepburn.

D. E. Wilkie.

A. Barrie.

Handles.

G.K.Thornhill

J. Prind.

Jo^s Liddy.

23

1.5

E. Croft.

*A. M^r Brace &
D. Bryce.*

Monahan

R Costello.

Monahan.

G.H. Thornhill.

P. Castello,

NICHOLSON


重刊福建志


<http://search.slv.vic.gov.au>



Historical

 Datasets

 Activity stream

 About

About this category

Number of datasets

25

[Real estate maps](#)


A unique collection of original maps and plans created by real estate firms from 1850s to mid 1900s from the State Library of Queensland.

[CSV](#) [XML](#)

[Digitised maps](#)

A collection of digitised, out of copyright maps from the collections of the State Library of Queensland including early maps of the Pacific region, Queensland and Brisbane.

[CSV](#)



[Grid](#)[Graph](#)[Map](#)

165 records

[«](#)

0

-


100

[»](#)[Filters](#)

| _id | dc:title | dctermin... | dc:cre... | dc:sub... | dc:des... | dc:pub... | dc:con... | dc:type |
|-----|--|-------------|--------------|--------------|--------------|-------------|--------------|---------|
| 1 | East Coorparoo Estate map dated about 1889 | | Unidentif... | maps su... | East Co... | John Oxl... | | image |
| 2 | Wendouree Estate map showing an area of Coorparoo for sale about 1892 | | Unidentif... | maps su... | Estate m... | John Oxl... | | image |
| 3 | Land Sale map of the Wathana Estate in Paddington, Brisbane, 1927 | | Unidentif... | suburbs ... | Lot plan... | John Oxl... | | image |
| 4 | Coorparoo Heights Estate map, 1916 | | Unidentif... | maps lan... | Area no... | John Oxl... | | image |
| 5 | Estate map for New Farm, Brisbane, Queensland, ca.1887 | | Unidentif... | maps lan... | New Far... | John Oxl... | | image |
| 6 | Map of the Hawthorne Estate for sale by auction on the 16th May 1885 | | Unidentif... | suburbs ... | Estate m... | John Oxl... | Daily Tel... | image |
| 7 | New estate map advertising a land auction at Riverton, Corinda, 1884 | | Unidentif... | maps pla... | Map sho... | John Oxl... | | image |
| 8 | Avondale Estate map, Coorparoo, 1887 | | Unidentif... | plans ma... | Estate m... | John Oxl... | Queensl... | image |
| 9 | Map of the Stephens Paddock Estate, Highgate Hill, Brisbane, offered for sale in June 1889 | | Unidentif... | handbills... | Land bor... | John Oxl... | | image |
| 10 | Land sale handbill of Windsor Castle Estate in Holland Park, offered for sale in 1884 | | Unidentif... | maps lan... | Lot plan ... | John Oxl... | | image |
| 11 | Estate Map of Glenlyon Gardens, Ashgrove, Brisbane, Queensland | | Unidentif... | plans ma... | Glenlyon... | John Oxl... | | image |
| 12 | Map of the St. Lucia Estate, Brisbane, 1885 | | Unidentif... | suburbs ... | Estate m... | John Oxl... | | image |
| 13 | Highland Estate map, Taringa, Brisbane, 1929 | | Unidentif... | suburbs l... | Dean's H... | John Oxl... | | image |
| 14 | Advertising poster for land sale at the Wellesley Estate, Wellington Point, 1889 | | Unidentif... | maps pla... | Sale of 4... | John Oxl... | Watson ... | image |
| 15 | Real estate map for South Toowong, Brisbane, ca. 1890 | | Unidentif... | suburbs ... | Notice o... | John Oxl... | | image |
| 16 | Real estate map of a section of Fig Tree Pocket, Brisbane, Queensland, 1880s | | Unidentif... | maps pla... | 4th Sect... | John Oxl... | | image |
| 17 | Queensport Aquarium Estate Map at Hemmant, Brisbane, Queensland, 1889 | | Unidentif... | maps lan... | Advertis... | John Oxl... | | image |
| 18 | Estate map for sale of land in Moggill, 1888 | | Unidentif... | suburbs l... | Moggill e... | John Oxl... | | image |
| 19 | Estate map for the town of Taringa, Brisbane, ca. 1880 | | Unidentif... | suburbs ... | Town of ... | John Oxl... | | image |
| 20 | Estate map of Logan Estate at Brookfield, Brisbane, 1922 | | Unidentif... | maps pla... | This real... | John Oxl... | | image |
| 21 | Map of Lang Farm Estate, adjoining the Toowong Railway Station, ca. 1870s | | Unidentif... | suburbs ... | The esta... | John Oxl... | | image |
| 22 | Witton Township real estate map, Indooroopilly, Brisbane, ca. 1880s | | Unidentif... | maps lan... | The prop... | John Oxl... | | image |

<https://data.qld.gov.au>

Shauna Hicks UTP Cruise 2014



RUSSELL ASSOCIATION LAND


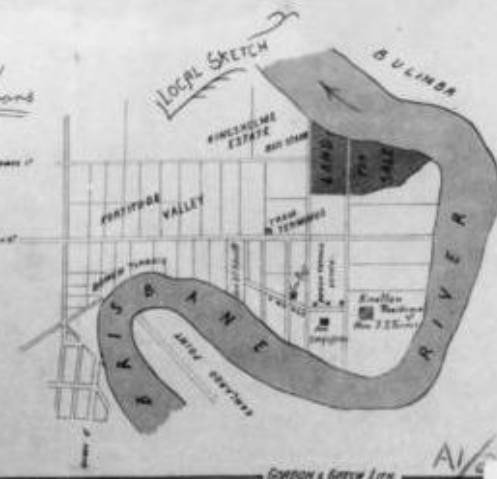
NEW FARM

MAGNIFICENT BUILDING SITES & MOST VALUABLE
RIVER FRONTAGES SITUATED IN THE CHOICEST PART
OF BRISBANE.

*Terms are Remarkably Liberal
Only 1/3 Cash the balance at 6,
12, 18 & 24 Months, bearing Interest
at the Rate of 7% per Annum. Amounts
exceeding £50 the terms may be extended
to 50 & 56 Months at the above Rate of Interest.*

TO BE SOLD BY PUBLIC AUCTION
ON THE GROUND AT 2 P.M. SHARP
SATURDAY 22ND OCTOBER
JAMES R DICKSON & COMPANY,
Auctioneers

Being Subs of Sections 7, 8, 9
and Re-subs. of Subs of Sections 11 & 6
of Portions 21, 22, 29 & 30
Parish of North Brisbane.





GUIDE TO RESOURCES FOR TASMANIAN GENEALOGY


by Malcolm Ward

© Malcolm Ward 2005-2011. All rights reserved

14 TOWN AND PROPERTY MAPS, PLANS AND NAMES

- 14.1 COLONIAL MAPS OF HOBART TOWN **UPDATED**
- 14.2 1854 MAP OF LAUNCESTON
- 14.3 OTHER EARLY TASMANIAN DISTRICT MAPS **NEW**
- 14.4 NATIONAL LIBRARY'S COLLECTION OF MAPS **UPDATED**
- 14.5 TOWN AND CITY STREET MAPS AND PROPERTY OUTLINES **UPDATED**
- 14.6 INDIVIDUAL PROPERTY SURVEYS **UPDATED**
- 14.7 COOKE'S 1879 "BALLOON EYE VIEW" OF HOBART **UPDATED**
- 14.8 CONTEMPORARY MAPS
- 14.9 METROPOLITAN DRAINAGE BOARD SURVEY PLANS **UPDATED**
- 14.10 ELECTORAL MAPS
- 14.11 SURVEYING HISTORY
- 14.12 NOMENCLATURE **NEW**

www.rootsweb.ancestry.com/~austashs/resource/mal_index.htm



14.1 COLONIAL MAPS OF HOBART TOWN

In 1841 James Sprent produced a detailed survey of Hobart Town, including the outlines of many buildings. The maps have been scanned and incorporated into the 'LIST MAP' - the Tasmanian Government's on-line spatial mapping facility: www.thelist.tas.gov.au Site.

A fine collection of scanned colonial maps (mainly Hobart) can be found at the State Library of Tasmania's web site here: catalogue.statelibrary.tas.gov.au Site.

In 1854 Hood published a map of Hobart Town based on Frankland's work; this map can be viewed here: <http://nla.gov.au/nla.map-t733>.

In 1858 Richard Jarman published his Map of Hobart Town (with its newly extended boundaries), showing not just the streets but many features such as churches and burial grounds. A copy can be found here: <http://www.parliament.tas.gov.au/history/map.htm>.

An 1887 plan of Hobart by the C James, City Surveyor: <http://catalogue.statelibrary.tas.gov.au/item/?id=966377>.

14.2 1854 MAP OF LAUNCESTON

HW Smythe's 1854 map of Launceston can be found here: <http://nla.gov.au/nla.map-rm1213>.

14.3 OTHER EARLY TASMANIAN DISTRICT MAPS

State Library of Tasmania digitised map collection: catalogue.statelibrary.tas.gov.au Site.

Scott's 1824 map of Tasmania: <http://catalogue.statelibrary.tas.gov.au/item/?id=543587>.

Hughes' 1837 map of northern/eastern Tasmania: <http://catalogue.statelibrary.tas.gov.au/item/?q=hughes+map&i=5&id=544127>.

14.4 NATIONAL LIBRARY'S COLLECTION OF MAPS

The National Library of Australia have digitised a great many maps and plans of Van Dieman's Land / Tasmania, its cities and towns at good resolution, able to be zoomed and panned. Use the search facility here: <http://www.nla.gov.au/digicoll/maps.html>.



Search Products

Products

New Products
Tourist Products
Map Bundles
1:25 000 Topographic/Cadastral Maps
1:100 000 Topographic Maps
1:250 000 Topographic Maps
Tasmanian Towns Street Atlas
National Park, Walk & Recreation Maps
Administration and Tenure Maps
Wall Maps and Posters
Historic Charts
Free Map Products
Other Map Products
All Products
Aerial Photography

Information

TASMAP News
TASMAP Mapping Program
Frequently Asked Questions
TASMAP Articles
TASMAP User Forum
Copyright and Disclaimer
Shipping Information
TASMAP Agents
About TASMAP

Your Cart

Your cart is empty






[Home](#) > [Historic Charts](#)



Historic Charts

Reproductions of a selection of Tasmanian Historic Plans and Charts from the early 19th Century. They are inkjet printed on high quality paper using colour-fast UV tolerant inks. These plans and charts are suitable for laminating or framing.

31 items in *Historic Charts*

| | Code | Name | Price | Buy |
|---|---------------|--|----------|---|
|  | HISTBOT43 | Bothwell 43 - Historic Charts | AUD75.00 | <input type="text" value="0"/> <input type="button" value="Add"/> |
|  | HISTBUC14 | Buckingham 14 - Historic Chart | AUD75.00 | <input type="text" value="0"/> <input type="button" value="Add"/> |
|  | HISTDEVONPD27 | Devonport D27 (Torquay) - Historic Chart | AUD75.00 | <input type="text" value="0"/> <input type="button" value="Add"/> |
|  | HISTFLIND1 | Flinders Chart 1798 - Historic Chart | AUD75.00 | |
|  | HISTHADSH2 | Hadspen H2 - Historic Chart | AUD75.00 | |

 https://www.tasmap.tas.gov.au/images/Samples/Historic_Oatlands_



www.tasmap.tas.gov.au/do/category/HISTCHART


South Australian Genealogy Directory

Family history, family tree & ancestry resources

Land, Maps, place names and photographs

- Comprehensive map of SA — the Property Location Browser — based on Google maps with selectable searches via the *Find* tab and selectable overlays such as local government boundaries and county, hundred & section boundaries via the *Layers* tab
- Counties and Hundreds of South Australia
- Duryea panorama of Adelaide 1865 [requires Adobe Shockwave]
- Frearson's Pocket Plan of the City of Adelaide c1880
- German place names in SA
- History of Adelaide through Street Names
- Land purchase by credit selection in South Australia [article]
 - Search our database of land purchases by credit selection
- Lands Titles Office and General Registry Office
- Local government boundaries maps
- Old Adelaide Photos
- South Australia Place Names Online
- see also: Australian maps and place names

www.familyhistorysa.info/genealogysa.html



(3.)

LEASES IN DISTRICTS A, B, and C, as defined by the Fifth Schedule to Act 17 of 1869-70.

| No. of New Lease. | Name of Lessee. | Term of Years | Area. | Name of Run. | Situation. | No. of New Lease. | Name of Lessee | Term of Years | Area | Name of Run. | Situation. |
|-------------------|-----------------------|---------------|-------|---------------|-------------------------------|-------------------|-------------------|---------------|------|--------------|-------------------------------|
| 1500 | A. M. Wooldridge | 21 | 93 | Kahley. | Gawler Ranges. | 1611 | J. Warwick | 21 | 50 | Ootna | North |
| 1501 | { Hogarth & War- | | | | | 1612 | Andrew Tennant... | 21 | 89 | Wilyerpa | Ditto |
| | ren, jun..... | 21 | 543 | — | Strangway's Springs | 1613 | Andrew Tennant... | 21 | 27 | — | Ditto |
| 1502 | Robert A. Hankey | 21 | 233 | Warcowie | Warcowie, Northern District | 1614 | Andrew Tennant... | 21 | 157 | — | Ditto |
| 1503 | G. C. Hawker | 21 | 320 | Paralana | Paralana, Far North | 1615 | { W. Hamilton | 21 | 63 | Parla | E. of Streaky Bay |
| 1504 | G. C. Hawker | 21 | 542 | Mount Fytton | Mount Fytton, Far North | 1616 | { | 21 | 15 | — | Near Hope Downs, E. of |
| 1505 | William Dare | 21 | 17 | — | N.E. of Mount Bryant | | | | | | Streaky Bay |
| 1506 | William Dare | 21 | 35 | — | ditto | 1617 | A. Schlink | 21 | 39 | — | N.E. of Parla E. of Stky. Bay |
| 1507 | William Dare | 21 | 108 | — | Near Mount Victor E. Plains | 1618 | D. & R. | | | | nt Arden |
| 1508 | George Hiles | 21 | 67 | McCoy's Wells | N. of Nackara | 1620 | H. Scott | | | | nt Victor |
| 1510 | Joseph G. Sims ... | 21 | 170 | Oraparina | North | 1621 | Warwick | | | | Kanyaka |
| 1511 | { O. Horner, R. M. | 21 | 31 | — | N.E. of Port Augusta | 1622 | Maclean | | | | unt Victor |
| 1512 | { Cole & F. B. Carlin | 21 | 102 | Kalliootta | Kalliootta, W. of Mount Eyre | 1624 | Bruce & | | | | Torrens |
| 1512A | J. Bosworth | 21 | 26 | ditto | Lake Torrens | 1625 | Murray | | | | t Augusta |
| 1513 | { R. B. Smith and | | | | | 1626 | Charles T | | | | th |
| | { W. R. Swan | 21 | 186 | Nunong | Point Bell, near Fowler's Bay | 1627 | F. W. St | | | | to |
| 1514 | J. M. Linklater | 21 | 137 | — | Streaky Bay | 1628 | Grant & | | | | red of Gregory |
| 1515 | J. M. Linklater | 21 | 14 | Perlubbi | ditto | 1628A | Grant & | | | | red of Gregory |
| 1516 | J. M. Linklater | 21 | 103 | Hope Downs | Near Streaky Bay | 1629 | Grant & | | | | th |
| 1518 | John H. Angas ... | 14 | 72 | ditto | W. of Hundred of Gregory | 1630 | Grant & | | | | to |
| 1519 | John H. Angas ... | 21 | 485 | Outalouie | Near Mount Chambers | | | | | | |
| 1520 | Edwin Swinden ... | 21 | 164 | Woolundunga | Near Port Augusta | 1631 | Grant & | | | | to |
| | | | | ditto | { S. of Woolundunga, S. { | | | | | | |
| 1521 | Edwin Swinden ... | 14 | 5 | — | of Port Augusta | 1634 | James Th | | | | ack Rock |
| 1522 | Price Maurice | 21 | 260 | Pekina | Pekina | 1635 | James Th | | | | to |
| 1522A | Price Maurice | 14 | 17 | ditto | ditto | | { Morphe | | | | |
| 1523 | Price Maurice | 21 | 29 | ditto | ditto | 1636 | { port and | | | | Remarkable |
| 1524 | T. Elder | 21 | 75 | Yeralina | N. of Mount Searle, Far Nth. | | { Tarlton | | | | |
| 1526 | Messrs. Bowman ... | 21 | 114 | Balcarra | N.E. of Port Augusta | 1637 | { and Ba | | | | oo Gawler Ran. |
| 1527 | Messrs. Bowman ... | 21 | 146 | Minburra | N. by E. of Black Rock | 1638 | W. A. H | | | | reaky Bay |
| 1528 | Messrs. Bowman ... | 21 | 128 | ditto | ditto | 1639 | H. Holro | | | | er's Gulf |
| 1529A | R. B. Smith | 21 | 25 | — | West of Fowler's Bay | 1641 | W. J. Br | | | | North |
| 1529B | R. B. Smith | 21 | 15 | — | ditto | 1644 | J. Ragles | | | | ack Rock |



THE NEW COUNTIES, HUNDREDS, & DISTRICT
ATLAS
 OF
SOUTH AUSTRALIA
 AND
 NORTHERN TERRITORY,
 1876.

CONTAINING WITH

Map of South Australia, indicating Bays, Harbours, relative position of Counties, &c., &c.

Contents.—All Boroughs, Free Towns, Villages, Hamlets, Road Boards, Roads, Railways, Rivers, Lakes, Creeks, Mountains, Ranges, the Area of County and Station, (the Rivers, Creeks, and Lakes, the Area of each), the Population of each Town in the Colony, Height of Mountains, Length, Area, and Fall of Rivers, the quantity of Climate and Snow, Ocean, Hay, Wine, &c., produced in the different localities, and all the Geographical, Geological, and Physiological matter, obtained from the most authentic sources.

Compiled by H. B. GERRARD.

THE MAPS ARE CORRECTED FROM THE VERY LATEST PLANS IN THE LAND DEPARTMENT, BY THE KING'S PATENTERS OF A. W. HODGES, ESQ.
 THE TEXTUAL PART IS CORRECTED BY THE DEPARTMENT SECRETARY, J. HODGES, ESQ.

This Atlas is the first of the kind ever produced in the Colony, and will be thoroughly authoritative in date of publication; it will be found extremely useful to the Merchant and Traveller as a Road of Reference, and with the Schoolmaster and Map of Family as the best means of teaching the young generation of the Colony with a thorough geographical knowledge of South Australia and the Northern Territory.

To His Excellency Sir Anthony Musgrave, K.C.M.G., &c.,

Governor and Commander-in-Chief of the Province of South Australia,

THIS ATLAS IS, with His Excellency's permission, RESPECTFULLY DEDICATED,


By H. B. GERRARD'S NEW ORIENTAL PRESS, AND PRINTERS,

H. B. HISCOCKS & CO.,

ADELPHIANS.

PUBLISHED BY E. S. WIGG & SON.

1876.



mount alexander goldfield

Search

☒ Available online ☒ Australian content ☐ In my libraries [Advanced search](#) [Search tips](#)



Contents

[Books](#)

[Pictures, photos, objects](#)

[Journals, articles and data sets](#)

[Digitised newspapers and more](#)

[Music, sound and video](#)

[Maps](#)

[Diaries, letters, archives](#)

[Archived websites \(1996 – now\)](#)

[People and organisations](#)

[Lists](#)

Maps

Search maps of Australia and the world. Includes printed sheets, atlases, globes, aerial photographs, star charts, nautical charts and tourist maps.

Featured items



<http://trove.nla.gov.au/map?q=>

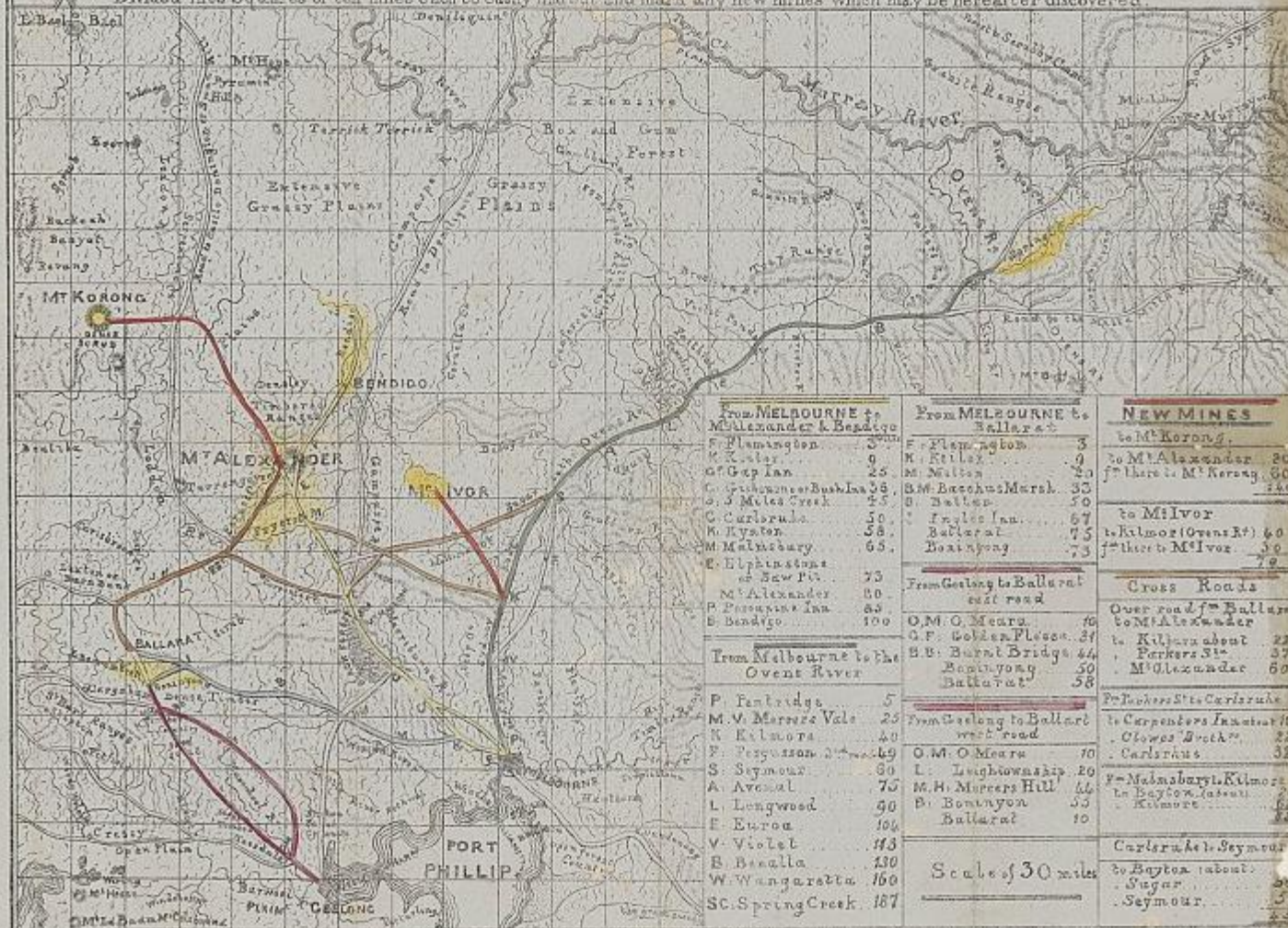
Official Australian place names.

- Australia wide: [Geoscience Australia Place Name Search](#)
- ACT: [Planning and Land Authority](#)
- NSW: [Geographical Names Register](#)
- NT: [Place Names Register](#)
- QLD: [Place Names Online Search](#)
- SA: [State Gazetteer](#)
- TAS: [Nomenclature Board](#)
- VIC: [VICNAMES](#)
- WA: [Place Names and Addressing](#)



Divided into Squares of ten miles each to easily find out and mark any new mines which may be hereafter discovered

Divided into Squares of ten miles each to easily find out and mark any new mines which may be hereafter discovered

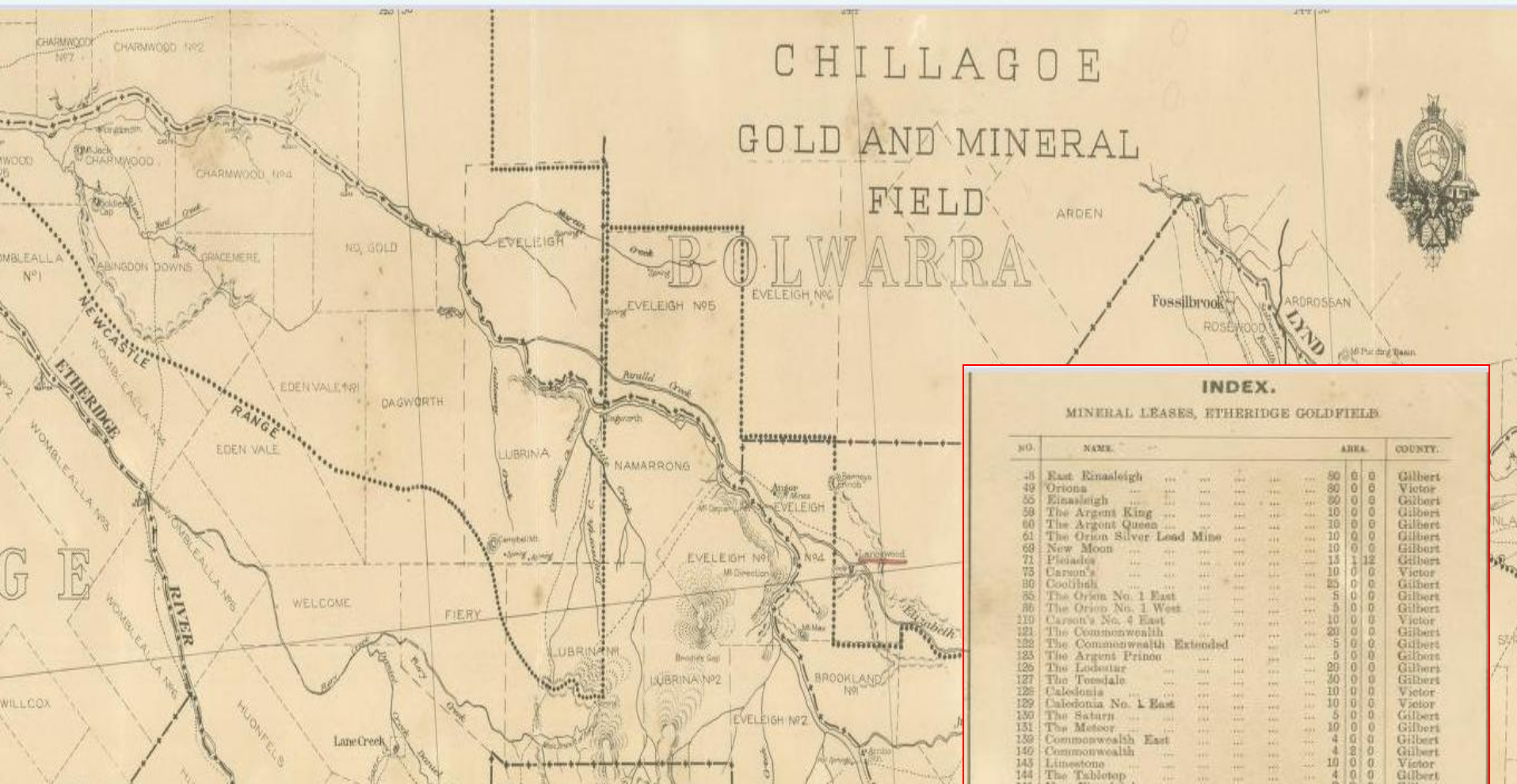


On Stone, by James B. Phelps.

On Stone, by Jarn
RM. 965

Comptrol^r by F. P. Roscher
1853



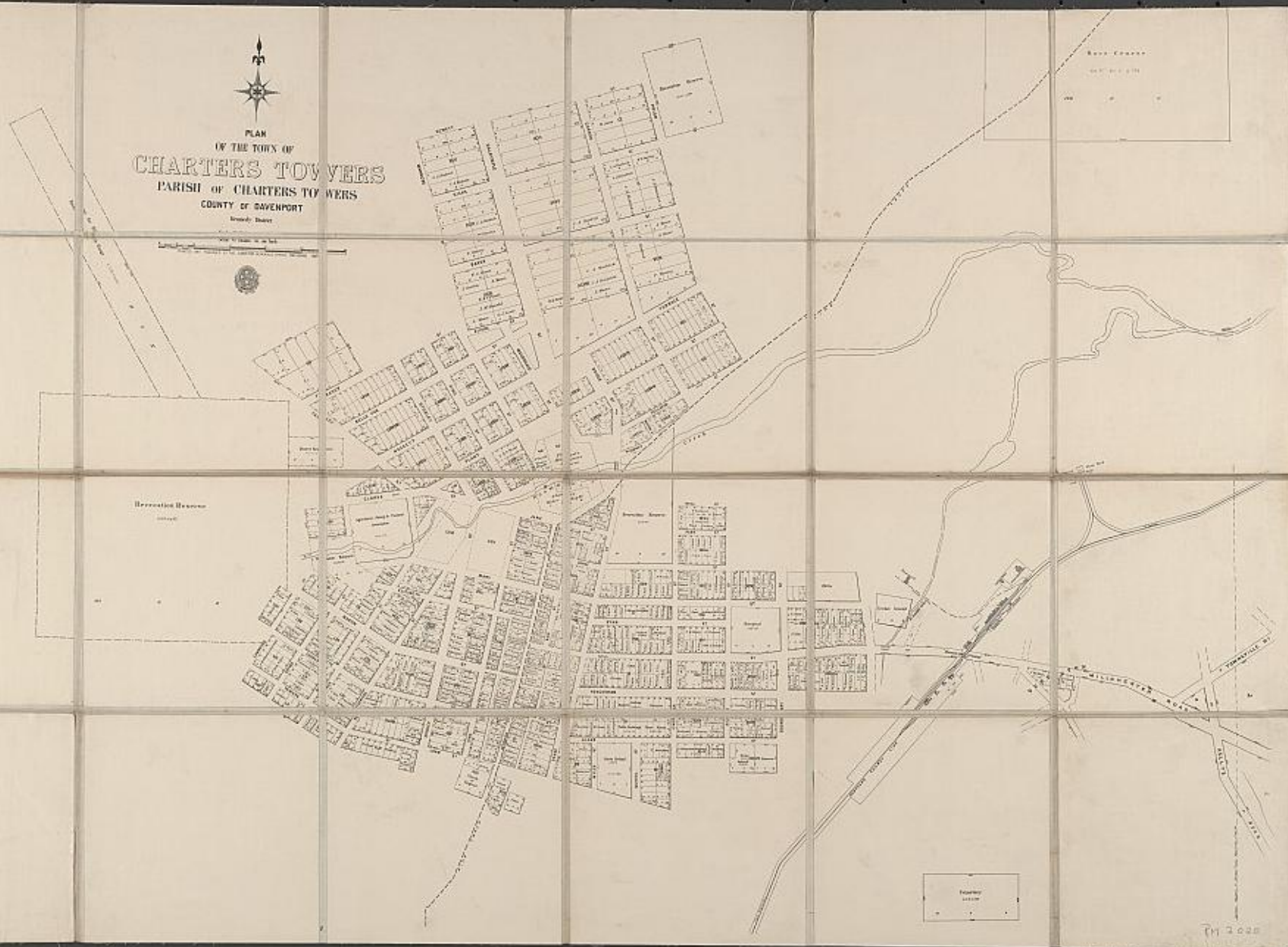


1908

<http://bishop.slq.qld.gov.au>

| NO. | NAME. | AREA. | COUNTY. |
|-----|----------------------------|---------|-------------|
| 48 | East Kinsaleigh | 80 0 0 | Gilbert |
| 49 | Oriona | 80 0 0 | Victor |
| 55 | Kinsaleigh | 80 0 0 | Gilbert |
| 59 | The Argent King | 10 0 0 | Gilbert |
| 60 | The Argent Queen | 10 0 0 | Gilbert |
| 61 | The Orion Silver Lead Mine | 10 0 0 | Gilbert |
| 68 | New Moon | 10 0 0 | Gilbert |
| 71 | Pleiades | 13 1 12 | Gilbert |
| 73 | Carson's | 10 0 0 | Victor |
| 80 | Coolfish | 25 0 0 | Gilbert |
| 85 | The Orion No. 1 East | 5 0 0 | Gilbert |
| 86 | The Orion No. 1 West | 5 0 0 | Gilbert |
| 110 | Carson's No. 4 East | 10 0 0 | Victor |
| 121 | The Commonwealth | 20 0 0 | Gilbert |
| 122 | The Commonwealth Extended | 5 0 0 | Gilbert |
| 123 | The Argent Prince | 5 0 0 | Gilbert |
| 126 | The Lodestar | 20 0 0 | Gilbert |
| 127 | The Toondale | 30 0 0 | Gilbert |
| 128 | Caledonia | 10 0 0 | Victor |
| 129 | Caledonia No. 1 East | 10 0 0 | Victor |
| 130 | The Saturn | 5 0 0 | Gilbert |
| 131 | The Meteor | 10 0 0 | Gilbert |
| 132 | Commonwealth East | 4 0 0 | Gilbert |
| 140 | Commonwealth | 4 2 0 | Gilbert |
| 143 | Limestone | 10 0 0 | Victor |
| 144 | The Tabletop | 4 0 0 | Gilbert |
| 146 | New Kinsaleigh | 12 0 0 | Gilbert |
| 147 | Southern Cross | 10 0 0 | Gilbert |
| 154 | The Barium | 10 0 0 | Gilbert |
| 157 | Oratava | 20 0 0 | Victor |
| 158 | Ophir | 10 0 0 | Victor |
| 158 | No. 1 South Oratava | 20 0 0 | Victor |
| 160 | Kaiser Bill | 20 0 0 | Gilbert |
| 161 | Oratava No. 2 South | 10 0 0 | Victor |
| 162 | Toondale Extension | 10 0 0 | Gilbert |
| 163 | Wanzigee | 20 0 0 | Copperfield |
| 164 | Kinsaleigh South | 40 0 0 | Gilbert |
| 166 | Cobar | 20 0 0 | Gilbert |
| 167 | Cobar South | 20 0 0 | Gilbert |
| 168 | Sirius | 10 0 0 | Gilbert |
| 170 | The Surprise | 10 0 0 | Gilbert |
| 171 | The Aspasia | 5 0 0 | Gilbert |
| 172 | Queen Anne | 20 0 0 | Gilbert |
| 173 | The Peggy | 20 0 0 | Gilbert |
| 174 | The Great Chillagoe | 20 0 0 | Gilbert |
| 175 | Cobar United | 20 0 0 | Gilbert |
| 176 | Cobar West | 20 0 0 | Gilbert |
| 177 | Cobar West | 20 0 0 | Gilbert |
| 180 | Southern Cross West | 10 0 0 | Gilbert |
| 183 | Southern Cross East | 8 0 0 | Gilbert |
| 184 | Southern Cross Extended | 10 0 0 | Gilbert |
| 185 | The Lode Hill | 8 0 0 | Gilbert |

GOLD-MINING LEASES, ETHERIDGE GOLDFIELD.



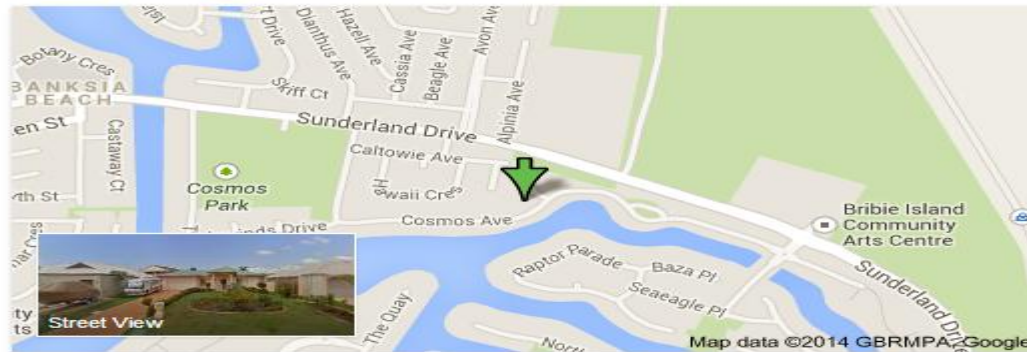
www.nla.gov.au/apps/cdview/?pi=nla.map-rm2020-e

Shauna Hicks UTP Cruise 2014




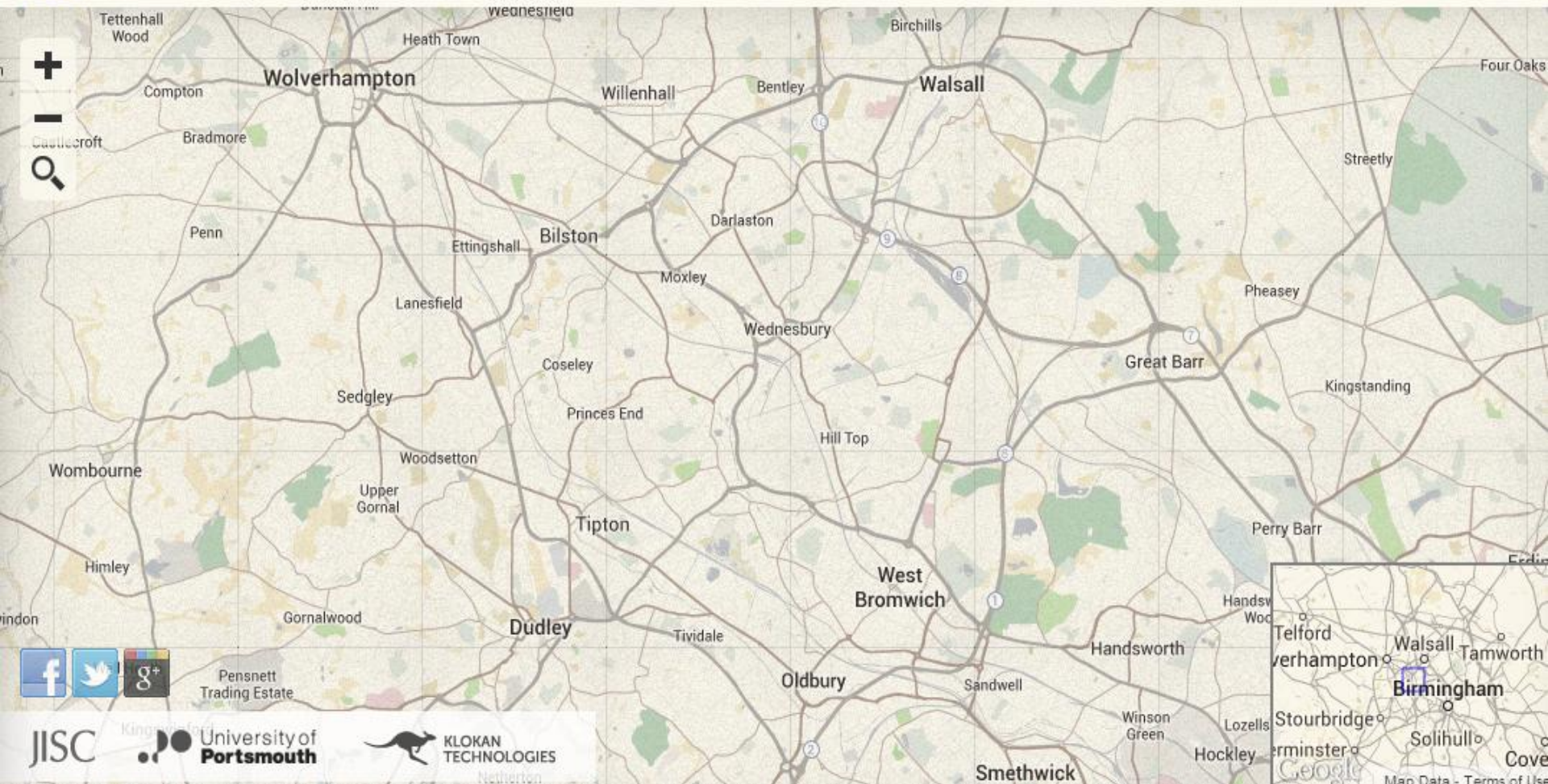
[Web](#)[Images](#)[Maps](#)[Shopping](#)[More ▾](#)[Search tools](#)

About 3,420 results (0.41 seconds)




3 Seafarer PI Banksia Beach QLD 4507

[Get directions](#)Transit: [Sunderland Dr near Alpinia Ave](#)



www.oldmapsonline.org



NORTHAMPTON

View this map



Date: 1813

Date of publication: 1813-1816

Map scale 1:31 680

Creator:

Contributor: Hyett, William

Publisher:

[More in the catalogue](#) or on the [website](#)

BRITISH LIBRARY

Download



Install/download

Instant Search Results:

[Fulltext](#)



Boundary Commission
Report 1868,
Northampton

1:31 680

1868 - H.M.S.O.



SP-75 - OS 1:25,000
Provisional Series Map

1:25 000

1937 - Ordnance
Survey



Northampton

1:31 680

1813 -



Land Utilisation Survey
of Britain, 1942 -
Northampton

1:63 360

1942 - Geographical
Publications Limited




Unions, Daventry

1:63 360

1803 - Ordnance Survey

<http://www.oldmapsonline.org/map/britishlibrary/002OSD000000011U00213000>



ONLINE GALLERY

See 30,000 items from our collection

Search the Online Gallery

 [Online Gallery Home](#)[Virtual books](#)[Online exhibitions](#)[Highlights tour](#)[Personal galleries](#)[bl.uk](#) > [Online Gallery Home](#) > [Online exhibitions](#) > [Ordnance Survey drawings](#) > [Northampton 11](#)

Northampton 11

**Draughtsman:** Hyett, William**Medium:** Pen and ink on paper**Date:** 1813Interactive zoomable
image (needs Flash)Full size printable
image

More metadata

This drawing covers part of the Nene Valley as the river meanders through farmland and the industries of Northamptonshire. Mills are depicted throughout the area, especially along the river's course. The staples of Northamptonshire's industry at the beginning of the 19th century were wool, lace, silk and shoemaking. With no indigenous coal supply, local industrialists relied principally upon natural resources for industrial processing, particularly wind and water.

[View in Google Earth](#)[What is this?](#)Search within this
collection

Favourites

[\(What is this?\)](#)

You must [log in](#) to see
your favourites.

Personal galleries

[\(What is this?\)](#)

You must [log in](#) to create
and edit galleries.


[See all user galleries](#)

My tags for item

[\(What is this?\)](#)

You must [log in](#) to add
and delete tags.

Recent tags for item

[Report a concern](#)

[UK and Ireland](#)[England](#)[Scotland](#)[Wales](#)[Ireland](#)[Isle of Man](#)[Channel Islands](#)

UK & Ireland Genealogy

[Contents and Site Map](#)[Search GENUKI](#)[Gazetteer](#)[Church database](#)[Societies](#)[Frequently Asked Questions](#)[Guidance for first-time users](#)[Getting started in genealogy](#)[Genealogical events](#)[Who are we?](#)[GENUKI service status](#)

Technical Links

[Referring to GENUKI](#)[For potential contributors](#)[For maintainers](#)

GENUKI provides a virtual reference library of genealogical information of particular relevance to the UK and Ireland. It is a non-commercial service, maintained by a charitable trust and a group of volunteers.

All material on this site is © GENUKI and individual contributors. For permission to re-use material please contact [the GENUKI trustees](#).

GENUKI is a registered trade mark of the [charitable trust GENUKI](#) Copyright © 2011, Genuki.



www.genuki.org.uk


Maps

- [Old Maps](#) provides free access to first edition historical maps of Great Britain dated between 1846 and 1899. This site allows you to view historical maps simply by entering a place name, an address (which can be just a Postcode) or a grid reference. There is sometimes heavy demand on this web-site; try again later if you don't get a map.
- [Ordnance Survey Get a Map](#) shows grid references as you move a pointer over the map.
- [Genmaps](#) have put online a variety of [Wiltshire maps from 1610 to 1911](#).
- **Clear, Large Type and Braille Maps.**

David Hawgood has produced [Maps of Wiltshire with Braille labels](#) (large print labels) to help people with visual disabilities, with similar [Tactile and large print Maps for other English counties](#).



http://freepages.genealogy.rootsweb.ancestry.com/~genmaps/genfiles/COU_files/ENG/WIL/vdKeere_Wilts_1627.htm





http://freepages.genealogy.rootsweb.ancestry.com/~genmaps/genfiles/COU_files/ENG/WIL/morden_wil_1730.htm



Home Places Statistical atlas Historical maps Census reports Travel writing Learning zone Data access

Home / Britain / England / Wiltshire / Pitton

Place:

Pitton Wiltshire

Location

Historical places and writing

Historical photographs

Units and statistics

Related websites

Place names




Click on the map for other historical maps of this place



www.visionofbritain.org.uk/place/I206I

Sauna Hicks UTP Cruise 2014



HELP FOR RESEARCHERS

bl.uk > Help for researchers Home > Find help by resource type > Maps > Tithe maps

> Tithe and enclosure maps

Tithe and enclosure records are important as one of the few sources of **large-scale, systematic mapping** of England and Wales. The original, manuscript tithe maps (mostly c.1836) are generally held in the National Archives or local record offices, with the British Library owning very few. Some tithe maps have been digitised and made available online.

All tithe and enclosure maps show dwellings and give details of property owners, and so are useful for historical research. They do not cover all of England or Wales, and are variable in quality and scale, however. The National Archive's Domestic Information Research Guide 41, [Tithe Records](#), contains a short history and description of tithe maps in England and Wales.

The British Library owns very few tithe maps, in the counties of Essex, Wiltshire, and Somerset. All may be found on [Explore the British Library](#) by searching for "tithe" and limiting the date to 1836-1860 in the cartographic materials subset.

Search Help for rese

> In our Reading

> With the help of experts

> Online or by p

> Full list of online catalogues

Tithe and Enclosure Maps Online

England - Counties

Some counties and council record offices have scanned their map holdings and made them available online, but the majority have information on their web pages about what is held and how to access the records and maps. For counties that do not appear on the list, contact The National Archives or the relevant county record office.

[Bedfordshire Tithe records](#): No maps online. Information about Bedfordshire tithe records and listing of conspectus parishes.

[Buckinghamshire Tithe Maps](#): No maps online. Information about Buckinghamshire's enclosure and tithe Maps. Enclosure map of the Parish of Sherington in the county of Buckinghamshire is [online](#).

[Cambridgeshire Archives](#): No maps online. Lists, in pdf, of tithe maps and apportionments in the county record offices of Cambridgeshire and Huntingdon.

[Cheshire's Tithe Maps Online](#): Almost 500 Cheshire tithe maps are now available online. Together with the information recorded in tithe apportionments, they are a unique record of land ownership, occupancy and use in Cheshire 150 years ago.

[Cornwall Tithe project](#): No maps currently online, though digitisation is underway and materials are meant to be available on the web in 2011. CD-ROMs of maps and apportionments may be purchased online.

Cumbria: A database of tithe map entries for the **[Bampton Tithe Map of 1838-9](#)**, in the Eden District of Cumbria, was created and is available online. The map itself is not online.

[Derbyshire Tithe Maps](#): No maps online. Information about the tithe maps on Derbyshire. For the area of **[Lower Dove](#)**, (over the Derbyshire/Staffordshire border) tithe maps of 17 of the 32 townships are available.

[Devon Tithe Records](#): For the district of East Devon, 36 of the 1840 tithe maps, covering all 29 parishes of current-day East Devon, have been digitised and are available via **[Parishscapes](#)**. The **[Modbury Tithe Map \(1841\)](#)** is a digitised copy of the large - 6ft x 4ft - map portraying

www.bl.uk/reshelp/findhelprestype/maps/tithemaps/tithemaps.html

Home

Community and living

Records, Archives and
Cornish Studies

Cornwall Record Office

About Cornwall Record
Office

Projects and Partnerships

Tithe Project

Last updated: 05/07/2013 [Add to My Bookmarks](#) [Subscribe](#)



Tithe Digitisation

Cornwall Record Office (CRO) holds around 200 parish and town tithe maps and the accompanying survey books (apportionments), dating from c1840. These documents provide a fascinating snap-shot of land use and ownership in the 19th century and can be useful for local, industrial, property and family history studies. The maps include boundaries of fields, woods, roads and rivers and locations of buildings. They follow old parish boundaries and are usually large scale. The apportionments give details of who owned and occupied land or properties, and what the land was used for.



Frequent use of the already fragile maps has taken its toll on the collection and some are now unfit for use due to their poor condition, and access to all is restricted to on-site visits to the CRO. In order to preserve the documents and improve access to them, we have undertaken a project to digitise the maps and survey books in conjunction with parish, town and district councils.

Eventually, we plan to make the images and accompanying databases of information available on-line. In the meantime, they are available as CDROM packages for purchase or use at the Record Office or Cornish Studies Library.

CDROM Tithe Package

CDROM packages containing maps and apportionments are available for many parishes at

My area

Find out about
my local area



A-Z of services

| | | | | | | | | |
|-------------------|-------------------|-------------------|-------------------|-------------------|-------------------|-------------------|-------------------|-------------------|
| A | B | C | D | E | F | G | H | I |
| J | K | L | M | N | O | P | Q | R |
| S | T | U | V | W | X | Y | Z | |

My Bookmarks

[Edit](#) | [Help](#)


Contact

[Online contact form](#)

Address

Cornwall Record Office
Old County Hall
Truro
Cornwall
TR1 3AY

Telephone - 01872 323127





<https://maps.google.com.au>



Church Road, England, United Kingdom
Address is approximate

« Photos




© 2014 Google Image Date: December 2008

Report a problem

<https://maps.google.com.au>

Shauna Hicks UTP Cruise 2014



[Home](#)[Explore](#)[Learn](#)[Connect](#)[Beginner tutorials](#)[Advanced tutorials](#)[3D buildings tutorials](#)

Learn

Whether you're learning to use Google Earth for the first time or you're already an expert user, here are some tools to help you explore further.

Beginner Tutorials

- [Street View](#)
- [3D Trees](#)
- [Historical Imagery](#)
- [Navigation](#)
- [Searching for Places](#)
- [Drawing and Measuring](#)
- [Placemarks and Tours](#)
- [Exploring Mars, Moon and Sky](#)
- [Moon in Google Earth](#)
- [Sharing Google Earth screenshots](#)
- [Tour Guide](#)

Advanced Tutorials

- [Recording a Tour](#)
- [Importing KML, KMZ and GPS Data](#)
- [Geotagging Photos](#)


3D Buildings Tutorials

- [Intro to Google Building Maker](#)
- [Create 3D models with SketchUp](#)
- [Geo-modeling with SketchUp and Building Maker](#)
- [Modeling with Site Context](#)

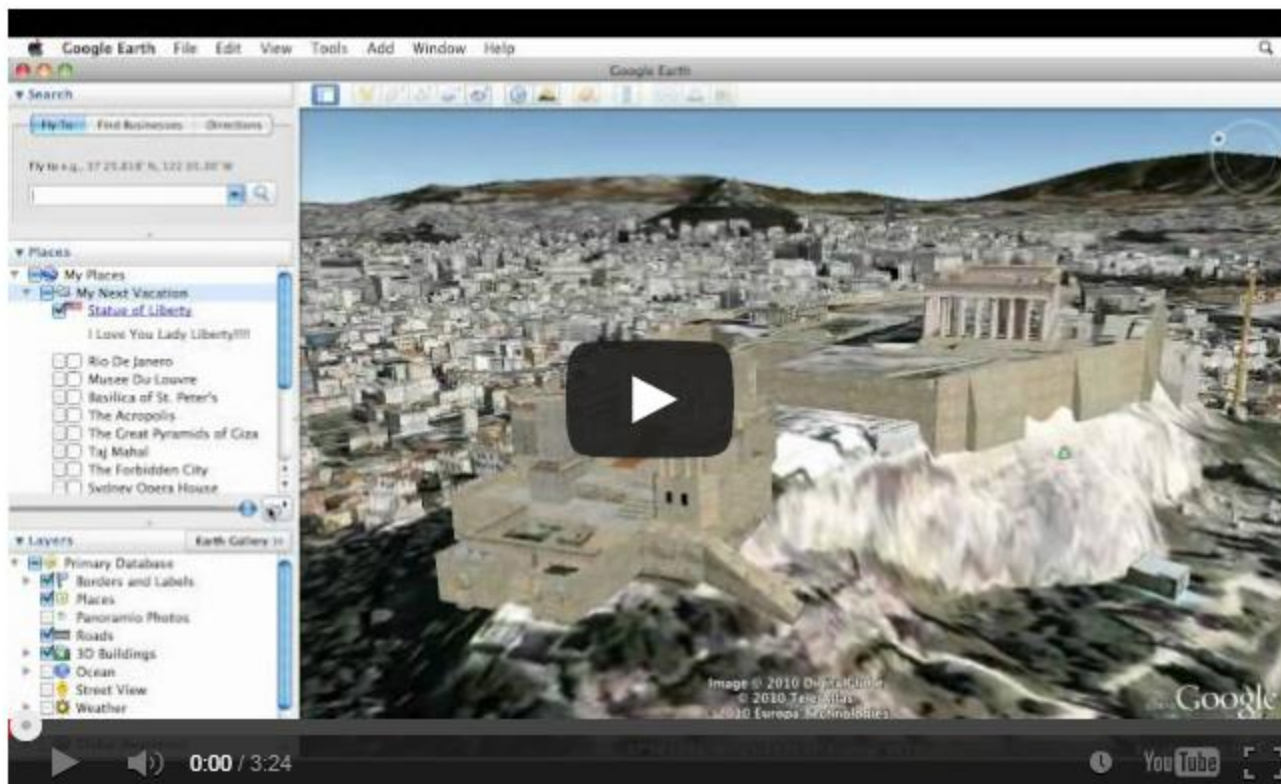
More Tutorials

- [Tutorials for Non-Profits](#)
- [Tutorials for Educators](#)
- [KML Tutorial](#)
- [More Tutorial Videos on YouTube](#)

www.google.com/earth/learn



Beginner Tutorials



Placemarks and Tours

With Google Earth's virtual globe, you can label any location and create tours from your placemarks. Watch this tutorial video to learn how to create a custom placemark, save in your Places panel, organize placemarks, play an animated tour of placemarks and find tours in the Earth Gallery.

[Creating a New Placemark](#) | [Saving Places](#) | [Using Tours](#)

[Street View](#)

[3D Trees](#)

[Historical Imagery](#)

[Navigation](#)

[Searching for Places](#)

[Drawing and Measuring](#)

[Placemarks and Tours](#)


[Exploring Mars, Moon and Sky](#)

[Moon in Google Earth](#)

[Sharing Google Earth screenshots](#)

[Tour Guide](#)

www.google.com/earth/learn/beginner.html#tab=placemarks-and-tours



Conclusion

- Maps add to our knowledge of our ancestors' lives
- There is a lot online but it's not all online!

